

# **INITIAL RECEIPT**

**United States Department of the Interior  
Bureau of Land Management  
DIV OF LANDS, MINRLS & ENERGY  
ONE N CENTRAL AVE  
PHOENIX, AZ 85004 -4427  
Phone: 602-417-9200**

|         |         |
|---------|---------|
| Receipt |         |
| No:     | 4772455 |

|   |  |
|---|--|
| <b>Transaction #:</b> 4899294   |  |
| <b>Date of Transaction:</b> 07/31/2020                                    |  |
| <b>CUSTOMER:</b>  |  |
| MINAURUM CORP<br>300 W CLARENDON AVE STE 230<br>PHOENIX, AZ 85013-3479 US |  |

| LINE # | QTY   | DESCRIPTION  | REMARKS | UNIT PRICE | TOTAL   |
|--------|-------|--|---------|------------|---------|
| 1      | 47.00 | LOCATABLE MINERALS / MINING CLAIMS-<br>NEW, UNADJUD, ONE OR MORE AUTH NOS /<br>NEW MINING CLAIM PROCESSING FEE<br><b>CASES:</b> AMC460775/\$20.00, AMC460776/\$20.00,<br>AMC460777/\$20.00, AMC460778/\$20.00,<br>AMC460779/\$20.00, AMC460780/\$20.00,<br>AMC460781/\$20.00, AMC460782/\$20.00,<br>AMC460783/\$20.00, AMC460784/\$20.00,<br>AMC460785/\$20.00, AMC460786/\$20.00,<br>AMC460787/\$20.00, AMC460788/\$20.00,<br>AMC460789/\$20.00, AMC460790/\$20.00,<br>AMC460791/\$20.00, AMC460792/\$20.00,<br>AMC460793/\$20.00, AMC460794/\$20.00,<br>AMC460795/\$20.00, AMC460796/\$20.00,<br>AMC460797/\$20.00, AMC460798/\$20.00,<br>AMC460799/\$20.00, AMC460800/\$20.00,<br>AMC460801/\$20.00, AMC460802/\$20.00,<br>AMC460803/\$20.00, AMC460804/\$20.00,<br>AMC460805/\$20.00, AMC460806/\$20.00,<br>AMC460807/\$20.00, AMC460808/\$20.00,<br>AMC460809/\$20.00, AMC460810/\$20.00,<br>AMC460811/\$20.00, AMC460812/\$20.00,<br>AMC460813/\$20.00, AMC460814/\$20.00,<br>AMC460815/\$20.00, AMC460816/\$20.00,<br>AMC460817/\$20.00, AMC460818/\$20.00,<br>AMC460819/\$20.00, AMC460820/\$20.00,<br>AMC460821/\$20.00 |         | - n/a -    | 940.00  |
| 2      | 47.00 | LOCATABLE MINERALS / MINING CLAIMS-<br>NEW, UNADJUD, ONE OR MORE AUTH NOS /  |         | - n/a -    | 1880.00 |

ENTERED  
AUG 06 2020  
 BY: MC



|   |       |  |  |         |         |
|---|-------|--|--|---------|---------|
|   |       | <p>NEW MINING CLAIMS LOCATION FEE<br/> <b>CASES:</b> AMC460775/\$40.00, AMC460776/\$40.00,<br/>                 AMC460777/\$40.00, AMC460778/\$40.00,<br/>                 AMC460779/\$40.00, AMC460780/\$40.00,<br/>                 AMC460781/\$40.00, AMC460782/\$40.00,<br/>                 AMC460783/\$40.00, AMC460784/\$40.00,<br/>                 AMC460785/\$40.00, AMC460786/\$40.00,<br/>                 AMC460787/\$40.00, AMC460788/\$40.00,<br/>                 AMC460789/\$40.00, AMC460790/\$40.00,<br/>                 AMC460791/\$40.00, AMC460792/\$40.00,<br/>                 AMC460793/\$40.00, AMC460794/\$40.00,<br/>                 AMC460795/\$40.00, AMC460796/\$40.00,<br/>                 AMC460797/\$40.00, AMC460798/\$40.00,<br/>                 AMC460799/\$40.00, AMC460800/\$40.00,<br/>                 AMC460801/\$40.00, AMC460802/\$40.00,<br/>                 AMC460803/\$40.00, AMC460804/\$40.00,<br/>                 AMC460805/\$40.00, AMC460806/\$40.00,<br/>                 AMC460807/\$40.00, AMC460808/\$40.00,<br/>                 AMC460809/\$40.00, AMC460810/\$40.00,<br/>                 AMC460811/\$40.00, AMC460812/\$40.00,<br/>                 AMC460813/\$40.00, AMC460814/\$40.00,<br/>                 AMC460815/\$40.00, AMC460816/\$40.00,<br/>                 AMC460817/\$40.00, AMC460818/\$40.00,<br/>                 AMC460819/\$40.00, AMC460820/\$40.00,<br/>                 AMC460821/\$40.00</p>    |  |         |         |
| 3 | 47.00 | <p>LOCATABLE MINERALS / MINING CLAIMS-<br/>                 NEW, UNADJUD, ONE OR MORE AUTH NOS /<br/>                 NEW MINING CLAIMS MAINTENANCE FEE<br/> <b>CASES:</b> AMC460775/\$165.00, AMC460776/\$165.00,<br/>                 AMC460777/\$165.00, AMC460778/\$165.00,<br/>                 AMC460779/\$165.00, AMC460780/\$165.00,<br/>                 AMC460781/\$165.00, AMC460782/\$165.00,<br/>                 AMC460783/\$165.00, AMC460784/\$165.00,<br/>                 AMC460785/\$165.00, AMC460786/\$165.00,<br/>                 AMC460787/\$165.00, AMC460788/\$165.00,<br/>                 AMC460789/\$165.00, AMC460790/\$165.00,<br/>                 AMC460791/\$165.00, AMC460792/\$165.00,<br/>                 AMC460793/\$165.00, AMC460794/\$165.00,<br/>                 AMC460795/\$165.00, AMC460796/\$165.00,<br/>                 AMC460797/\$165.00, AMC460798/\$165.00,<br/>                 AMC460799/\$165.00, AMC460800/\$165.00,<br/>                 AMC460801/\$165.00, AMC460802/\$165.00,<br/>                 AMC460803/\$165.00, AMC460804/\$165.00,<br/>                 AMC460805/\$165.00, AMC460806/\$165.00,<br/>                 AMC460807/\$165.00, AMC460808/\$165.00,<br/>                 AMC460809/\$165.00, AMC460810/\$165.00,<br/>                 AMC460811/\$165.00, AMC460812/\$165.00,<br/>                 AMC460813/\$165.00, AMC460814/\$165.00,<br/>                 AMC460815/\$165.00, AMC460816/\$165.00,</p> |  | - n/a - | 7755.00 |

|               |  |  |  |                    |
|---------------|--|--|--|--------------------|
|               | AMC460817/\$165.00, AMC460818/\$165.00,<br>AMC460819/\$165.00, AMC460820/\$165.00,<br>AMC460821/\$165.00 |  |  |                    |
| <b>TOTAL:</b> |  |  |  | <b>\$10,575.00</b> |

| PAYMENT INFORMATION |                  |   |                             |
|---------------------|------------------|---|-----------------------------|
| 1                   | <b>AMOUNT:</b>   | 10575.00  | <b>POSTMARKED:</b> N/A      |
|                     | <b>TYPE:</b>     | CHECK   | <b>RECEIVED:</b> 07/31/2020 |
|                     | <b>CHECK NO:</b> | 1268  |                             |
|                     | <b>NAME:</b>     | BURGEX INC<br>1042 E FORT UNION BLVD STE 124<br>MIDVALE UT 84047 US |                             |

| REMARKS |
|---------|
|         |

This receipt was generated by the automated BLM Collections and Billing System and is a paper representation of a portion of the official electronic record contained therein.

# **CORRESPONDENCE**



# **TRANSFERS**

**MAINTENANCE FEES**  
**WAIVERS**  
**POL/NOI**

# **MISCELLANEOUS**



**Burgex Inc.**

1042 E. Fort Union Blvd #124  
Midvale, Utah 84047  
775-335-2053



July 27, 2020

**BLM Arizona State Office**  
**1 N Central Ave.**  
**#800**  
**Phoenix, AZ 85004**

Enclosed are 47 Lode Location Certificates for claims UPD 1-11, SQUANTO 1-21 and ATTICUS 1-11 Minaurum Corp. Also enclosed is a check for \$10,575.


The return address is located on the location notice, as well as below.

Burgex Inc.  
1042 E. Fort Union Blvd #124  
Midvale, Utah 84047

Please let me know if you have any questions or concerns.

Thank You.

Crystal Burgess

  
COO at Burgex Inc.  
801-471-6482

RECEIVED  
BLM-AZ STATE OFFICE  
2020 JUL 31 A 8:11  
PHOENIX, ARIZONA

**LOCATION NOTICES  
AMENDMENTS  
STATUS SHEET  
GEO REPORT/MTP**

# MINING CLAIM STATUS REPORT - Assessment Year 2020

Data Entered: 8/6/2020 mn

MTP Checked By: mn

GEO Checked By: mn

LEAD SERIAL NUMBER: AMC 460775 thru AMC 460821

**NUMBER OF CLAIMS & TYPE:**

47 LODE  
 \_\_\_\_\_ PLACER  
 \_\_\_\_\_ ASSOCIATION PLACER  
 \_\_\_\_\_ MILL SITE  
 \_\_\_\_\_ TUNNEL SITE

**CHARGES:**

Processing Fee @ \$20 = \$ 940  
 Location Fee @ \$40 = \$ 1,880  
 Maintenance Fee @ \$165 = \$ 7,755  
 Add'l Maint Fee for Assoc Placer = \$ \_\_\_\_\_  
**SUBTOTAL** \$ \_\_\_\_\_  
 Other Fees \$ \_\_\_\_\_  
 Other Fees \$ \_\_\_\_\_  
**TOTAL** \$ 10,575

TOTAL ACREAGE: \_\_\_\_\_ Per Claim  
 (Placer Only)

NUMBER OF LOCATORS: \_\_\_\_\_

DOCUMENTS RECEIVED VIA: Over-the-Counter [ ] Mail [] **TIMELY FILED:** Yes [] No [ ]

**LEGAL DESCRIPTION:**

|   |            |   |            |     |               |
|---|------------|---|------------|-----|---------------|
| T | <u>21N</u> | R | <u>20W</u> | SEC | <u>1 2</u>    |
| T | <u>21N</u> | R | <u>19W</u> | SEC | <u>18</u>     |
| T | <u>23N</u> | R | <u>20W</u> | SEC | <u>12, 13</u> |
| T | <u>23N</u> | R | <u>19W</u> | SEC | <u>7, 18</u>  |
| T | <u>26N</u> | R | <u>21W</u> | SEC | <u>15, 22</u> |

BLM [ ] FOREST SERVICE [ ] \_\_\_\_\_ SUBJ TO PL 359: Yes [ ] No [ ]  
 WILDERNESS AREA [ ] \_\_\_\_\_

SPLIT ESTATE: N/A [ ] SX [ ] PX [ ] OTHER [ ] \_\_\_\_\_  
 SRHA [ ] Was proper Notice filed if located on SHRA Land? Yes [ ] No [ ]

**RECONVEYED MINERALS ON BLM LAND REQUIRE OPENING ORDER FROM 1944 TO 1993:**

Open to Entry On \_\_\_\_\_ N/A [ ]

COMMENTS/STATUS: VOID [ ] PARTIALLY VOID [ ] PVT MINERALS [ ] WITHDRAWN LANDS [ ]  
 OTHER [ ] \_\_\_\_\_

[ ] Claimant acknowledges that portions of the following claim(s) site(s) may be void or voidable.

Printed Name of Claimant \_\_\_\_\_ Signature of Claimant \_\_\_\_\_

\*\*\*\*\*FINAL ADJUDICATION\*\*\*\*\*

DATE \_\_\_\_\_ INITIALS \_\_\_\_\_

AMC460775



2

# COPY

**FEE# 2020038587**

OFFICIAL RECORDS  
OF MOHAVE COUNTY  
KRISTI BLAIR,  
COUNTY RECORDER



07/14/2020 12:16 PM Fee: \$30.00

PAGE: 1 of 2

WHEN RECORDED PLEASE RETURN TO:  
BURGEX INC.  
1042 E. FORT UNION BLVD. #124  
MIDVALE, UT 84047

### LOCATION NOTICE FOR LODE MINING CLAIM

Amendment BLM Serial # \_\_\_\_\_

NOTICE IS HEREBY GIVEN that the \_\_\_\_\_

UPD 1 lode mining claim has been located  
by MINAURUM CORP. whose current mailing  
address is 300 W. CLAREDON AVE. SUITE 230  
PHOENIX, AZ 85013

BLM  
Date  
Stamp

RECEIVED  
BLM 7 STATE OFFICE  
2020 JUL 31 A 8:12  
PHOENIX, ARIZONA

The general course of this claim is WESTERLY-EASTERLY and it is situated in MOHAVE  
County, Arizona. This claim is 1500 feet in length and 600 feet in width.

20.66 Total Claim Acreage. This claim runs from the location monument on which this location notice  
is posted on the centerline of the claim approximately 20 feet in a EAST direction to the EAST  
end line and 1480 feet in a WEST direction to the WEST end line. This claim is marked by six  
monuments, one at each corner and one at the center of each end line of the claim.

The location monument on which this notice is posted is situated within Section 01, Township 21N  
\_\_\_\_\_, Range 20W, Gila Salt River Base and Meridian, Arizona and this claim encompasses portions  
of the following quarter section(s), section(s), Township(s) and Range(s) \_\_\_\_\_  
SE1/4 SEC.02 and SW1/4 SEC.01 T21N R20W

Gila Salt River Base and Meridian, Arizona.

The locality of this claim with reference to some natural object or permanent monument and additional information  
(if any) concerning its locality are as follows: the location monument is: 1815.85 feet at a 188.83° azimuth (true  
North) from the SW cor. Of SEC.1 T21N R20W GILA SALT RIVER BASE and MERIDIAN, ARIZONA

\_\_\_\_\_ The above information is shown on the attached map.

DATED AND POSTED on the ground this 30<sup>th</sup> day of JUNE, 2020  
X AGENT

Print Name(s) CRYSTAL BURGESS

Signature(s) \_\_\_\_\_

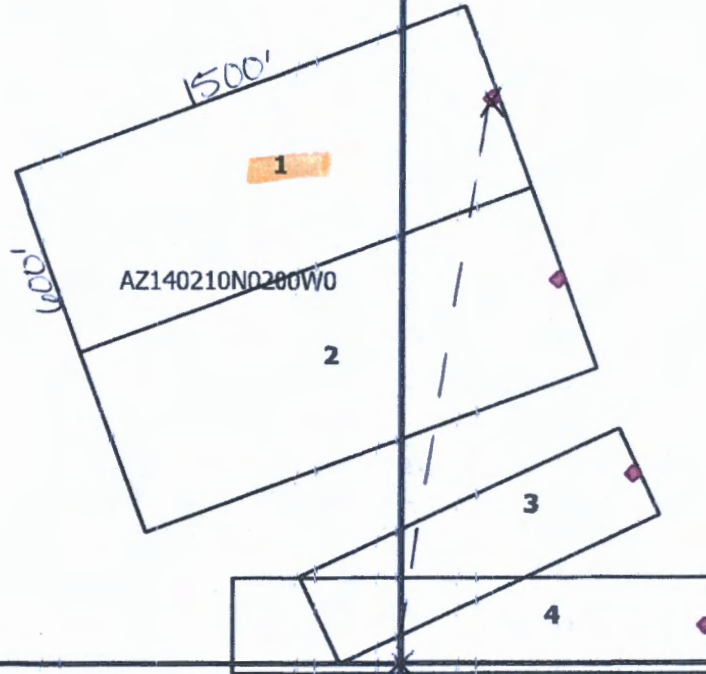
RECEIVED  
BLM 7 STATE OFFICE  
2020 JUL 31 A 8:11  
PHOENIX, ARIZONA

AMC460715

LM is approx. 1815.85' at a  
188.83° azimuth from  
SW cor. Sec 1 T21N R20W

02

01



11

12



PHOENIX, ARIZONA


Locator:  
Minaurum Corp.  
300 W Claredon Ave  
Suite 230  
Phoenix, AZ 85013

Location Date  
UPD 1-17 July 1st, 2020

**UPD 1-4 Lode Claims**  
**T21N R20W**  
**Mohave County, AZ**

Corner posts and location  
monuments are 2"x2"x50" wooden  
posts with metal tags  
Claim acreage: 20.66  
Claim dimension: 600'x1500'

- LEGEND**
- 1 Claim Name
  - ◆ Location Monuments
  - Claim Boundaries
  - PLSS Section
  - PLSS Township



AMC460775



FEE# 2020038588

OFFICIAL RECORDS OF MOHAVE COUNTY KRISTI BLAIR, COUNTY RECORDER



07/14/2020 12:16 PM Fee: \$30.00 PAGE: 1 of 2

WHEN RECORDED PLEASE RETURN TO: BURGEX INC. 1042 E. FORT UNION BLVD. #124 MIDVALE, UT 84047

LOCATION NOTICE FOR LODE MINING CLAIM

Amendment BLM Serial # \_\_\_\_\_

NOTICE IS HEREBY GIVEN that the \_\_\_\_\_

UPD 2 lode mining claim has been located by MINAURUM CORP. whose current mailing address is 300 W. CLAREDON AVE. SUITE 230 PHOENIX, AZ 85013

BLM Date Stamp

RECEIVED BLM # 7 STAFF OFFICE 2020 JUL 31 A 8:12 PHOENIX, ARIZONA

The general course of this claim is WESTERLY-EASTERLY and it is situated in MOHAVE County, Arizona. This claim is 1500 feet in length and 600 feet in width.

20.66 Total Claim Acreage. This claim runs from the location monument on which this location notice is posted on the centerline of the claim approximately 20 feet in a EAST direction to the EAST end line and 1480 feet in a WEST direction to the WEST end line. This claim is marked by six monuments, one at each corner and one at the center of each end line of the claim.

The location monument on which this notice is posted is situated within Section 01, Township 21N, Range 20W, Gila Salt River Base and Meridian, Arizona and this claim encompasses portions of the following quarter section(s), section(s), Township(s) and Range(s) SE1/4 SEC.02 and SW1/4 SEC.01 T21N R20W

Gila Salt River Base and Meridian, Arizona.

The locality of this claim with reference to some natural object or permanent monument and additional information (if any) concerning its locality are as follows: the location monument is: 1322.24 feet at a 201.47° azimuth (true North) from the SW cor. Of SEC.1 T21N R20W GILA SALT RIVER BASE and MERIDIAN, ARIZONA

The above information is shown on the attached map.

DATED AND POSTED on the ground this 30th day of JUNE, 2020 X AGENT

Print Name(s) CRYSTAL BURGESS

Signature(s) [Handwritten Signature]

RECEIVED BLM # 7 STAFF OFFICE 2020 JUL 31 A 8:12 PHOENIX, ARIZONA

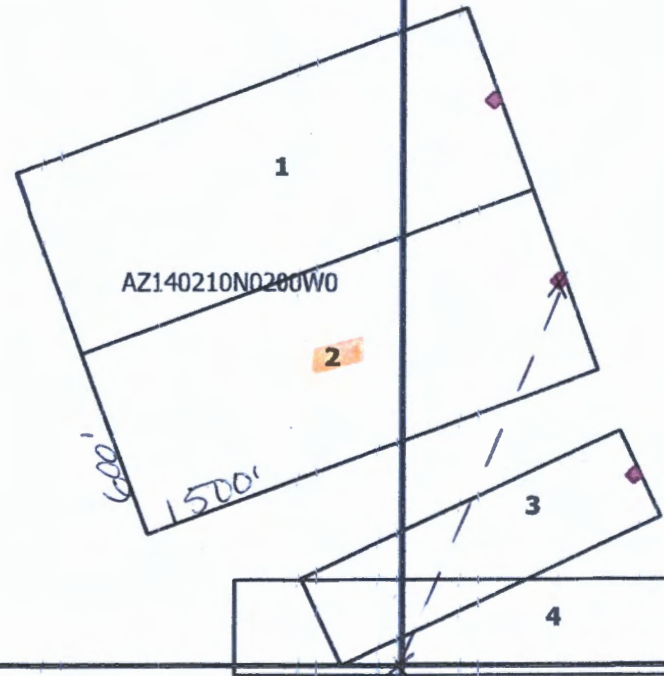
AMC460716



LM is approx. 1322.24' at a  
 201.47° azimuth from  
 SW cor Sec. 1 T21N R20W

02

01



AZ140210N0200W0

2

3

4



11

12


Locator:  
 Minaurum Corp.  
 300 W Claredon Ave  
 Suite 230  
 Phoenix, AZ 85013

Location Date  
 UPD 1-4 July 1st, 2020

**UPD 1-4 Lode Claims  
 T21N R20W  
 Mohave County, AZ**

Corner posts and location  
 monuments are 2"x2"x50" wooden  
 posts with metal tags  
 Claim acreage: 20.66  
 Claim dimension: 600'x1500'

- LEGEND**
- 1 Claim Name
  - ◆ Location Monuments
  - Claim Boundaries
  - PLSS Section
  - PLSS Township



AHC460776

PHOENIX, ARIZONA  
 RECEIVED  
 JUL 31 2020

2

FEE# 2020038589

OFFICIAL RECORDS OF MOHAVE COUNTY KRISTI BLAIR, COUNTY RECORDER



07/14/2020 12:16 PM Fee: \$30.00

PAGE: 1 of 2

WHEN RECORDED PLEASE RETURN TO: BURGEX INC. 1042 E. FORT UNION BLVD. #124 MIDVALE, UT 84047

LOCATION NOTICE FOR LODE MINING CLAIM

Amendment BLM Serial #

NOTICE IS HEREBY GIVEN that the

UPD 3 lode mining claim has been located by MINAURUM CORP. whose current mailing address is 300 W. CLAREDON AVE. SUITE 230 PHOENIX, AZ 85013

BLM Date Stamp

RECEIVED BLM AZ COUNTY OFFICE PHOENIX, ARIZONA 2020 JUL 31 A 8:12

The general course of this claim is WESTERLY-EASTERLY and it is situated in MOHAVE County, Arizona. This claim is 1100 feet in length and 300 feet in width.

7.58 Total Claim Acreage. This claim runs from the location monument on which this location notice is posted on the centerline of the claim approximately 20 feet in a EAST direction to the EAST end line and 1080 feet in a WEST direction to the WEST end line. This claim is marked by six monuments, one at each corner and one at the center of each end line of the claim.

The location monument on which this notice is posted is situated within Section 01, Township 21N, Range 20W, Gila Salt River Base and Meridian, Arizona and this claim encompasses portions of the following quarter section(s), section(s), Township(s) and Range(s)

SE1/4 SEC.02 and SW1/4 SEC.01 T21N R20W

Gila Salt River Base and Meridian, Arizona.

The locality of this claim with reference to some natural object or permanent monument and additional information (if any) concerning its locality are as follows: the location monument is: 951.47 feet at a 229.08° azimuth (true North) from the SW cor. Of SEC.1 T21N R20W GILA SALT RIVER BASE and MERIDIAN, ARIZONA

The above information is shown on the attached map.

DATED AND POSTED on the ground this 30th day of JUNE, 2020 X AGENT

Print Name(s) CRYSTAL BURGESS

Signature(s)

RECEIVED BLM AZ COUNTY OFFICE PHOENIX, ARIZONA 2020 JUL 31 A 8:12

AMC460777

LM is approx. 951.47' at a  
229.08° azimuth from  
SW cor. Sec 1 T21N R20W

02

01

1

AZ140210N0280W0

2

3

4

11

12



Locator:  
Minaurum Corp  
300 W Claredon Ave  
Suite 230  
- Phoenix, AZ 85013

Location Date  
UPD 1-4 July 1st, 2020

**UPD 1-4 Lode Claims  
T21N R20W  
Mohave County, AZ**

Corner posts and location  
monuments are 2"x2"x50" wooden  
posts with metal tags  
Claim acreage: 7.58  
Claim dimension: 300'x1100'

**LEGEND**

- 1 Claim Name
- ◆ Location Monuments
- Claim Boundaries
- PLSS Section
- PLSS Township

500 0 500 1000 ft



AMC460777

PHOENIX, ARIZONA

2020 JUL 31 8:12

RECEIVED

RECEIVED



FEE# 2020038590

OFFICIAL RECORDS OF MOHAVE COUNTY KRISTI BLAIR, COUNTY RECORDER



07/14/2020 12:16 PM Fee: \$30.00

PAGE: 1 of 2

WHEN RECORDED PLEASE RETURN TO: BURGEX INC. 1042 E. FORT UNION BLVD. #124 MIDVALE, UT 84047

LOCATION NOTICE FOR LODE MINING CLAIM

Amendment BLM Serial #

NOTICE IS HEREBY GIVEN that the

UPD 4 lode mining claim has been located by MINAURUM CORP. whose current mailing address is 300 W. CLAREDON AVE. SUITE 230 PHOENIX, AZ 85013

BLM Date Stamp

RECEIVED BLM AZ STATE OFFICE 2020 JUL 31 A 8:12 PHOENIX, ARIZONA

The general course of this claim is WEST-EAST and it is situated in MOHAVE County, Arizona. This claim is 1500 feet in length and 300 feet in width.

10.33 Total Claim Acreage. This claim runs from the location monument on which this location notice is posted on the centerline of the claim approximately 20 feet in a EAST direction to the EAST end line and 1480 feet in a WEST direction to the WEST end line. This claim is marked by six monuments, one at each corner and one at the center of each end line of the claim.

The location monument on which this notice is posted is situated within Section 01, Township 21N, Range 20W, Gila Salt River Base and Meridian, Arizona and this claim encompasses portions of the following quarter section(s), section(s), Township(s) and Range(s) SE1/4 SEC.02, SW1/4 SEC.01, NE1/4 SEC.11 and NW1/4 SEC.12 T21N R20W

Gila Salt River Base and Meridian, Arizona.

The locality of this claim with reference to some natural object or permanent monument and additional information (if any) concerning its locality are as follows: the location monument is: 957.57 feet at a 260.95° azimuth (true North) from the SW cor. Of SEC.1 T21N R20W GILA SALT RIVER BASE and MERIDIAN, ARIZONA

The above information is shown on the attached map.

DATED AND POSTED on the ground this 30th day of JUNE, 2020

X AGENT

Print Name(s) CRYSTAL BURGESS

Signature(s) [Handwritten Signature]

AMC460778

LM is approx. 957.57' at a  
 266.95° azimuth from  
 SW cor sec 1 T21N R20W

02

01

1

AZ140210N0280W0

2

3

1500'

300'

11

12



PHOENIX, ARIZONA

Locator:  
 Minaurum Corp.  
 300 W Claredon Ave  
 Suite 230  
 Phoenix, AZ 85013

Location Date  
 2020 JUN 11 8:12 AM  
 RECEIVED  
 BLM AT PHOENIX OFFICE

**UPD 1-4 Lode Claims**  
**T21N R20W**  
**Mohave County, AZ**

Corner posts and location  
 monuments are 2"x2"x50" wooden  
 posts with metal tags  
 Claim acreage: 10.33  
 Claim dimension: 300'x1500'

**LEGEND**

- 1 Claim Name
- ◆ Location Monuments
- Claim Boundaries
- PLSS Section
- PLSS Township

500 0 500 1000 ft



AMC460778



2

FEE# 2020038591

OFFICIAL RECORDS OF MOHAVE COUNTY KRISTI BLAIR, COUNTY RECORDER



07/14/2020 12:16 PM Fee: \$30.00

PAGE: 1 of 2

WHEN RECORDED PLEASE RETURN TO: BURGEX INC. 1042 E. FORT UNION BLVD. #124 MIDVALE, UT 84047

LOCATION NOTICE FOR LODE MINING CLAIM

Amendment BLM Serial #

NOTICE IS HEREBY GIVEN that the

UPD 5 lode mining claim has been located by MINAURUM CORP. whose current mailing address is 300 W. CLAREDON AVE. SUITE 230 PHOENIX, AZ 85013

BLM Date Stamp

RECEIVED BLM A7 SERVICE OFFICE 2020 JUL 31 A 8:13 PHOENIX, ARIZONA

The general course of this claim is NORTH-SOUTH and it is situated in MOHAVE County, Arizona. This claim is 1500 feet in length and 600 feet in width.

20.66 Total Claim Acreage. This claim runs from the location monument on which this location notice is posted on the centerline of the claim approximately 20 feet in a SOUTH direction to the SOUTH end line and 1480 feet in a NORTH direction to the NORTH end line. This claim is marked by six monuments, one at each corner and one at the center of each end line of the claim.

The location monument on which this notice is posted is situated within Section 18, Township 21N, Range 19W, Gila Salt River Base and Meridian, Arizona and this claim encompasses portions of the following quarter section(s), section(s), Township(s) and Range(s) NW1/4 SEC. 18 T21N R19W

Gila Salt River Base and Meridian, Arizona.

The locality of this claim with reference to some natural object or permanent monument and additional information (if any) concerning its locality are as follows: the location monument is: 1510.4 feet at a 348.53° azimuth (true North) from the NW cor. Of SEC. 18 T21N R19W GILA SALT RIVER BASE and MERIDIAN, ARIZONA

The above information is shown on the attached map.

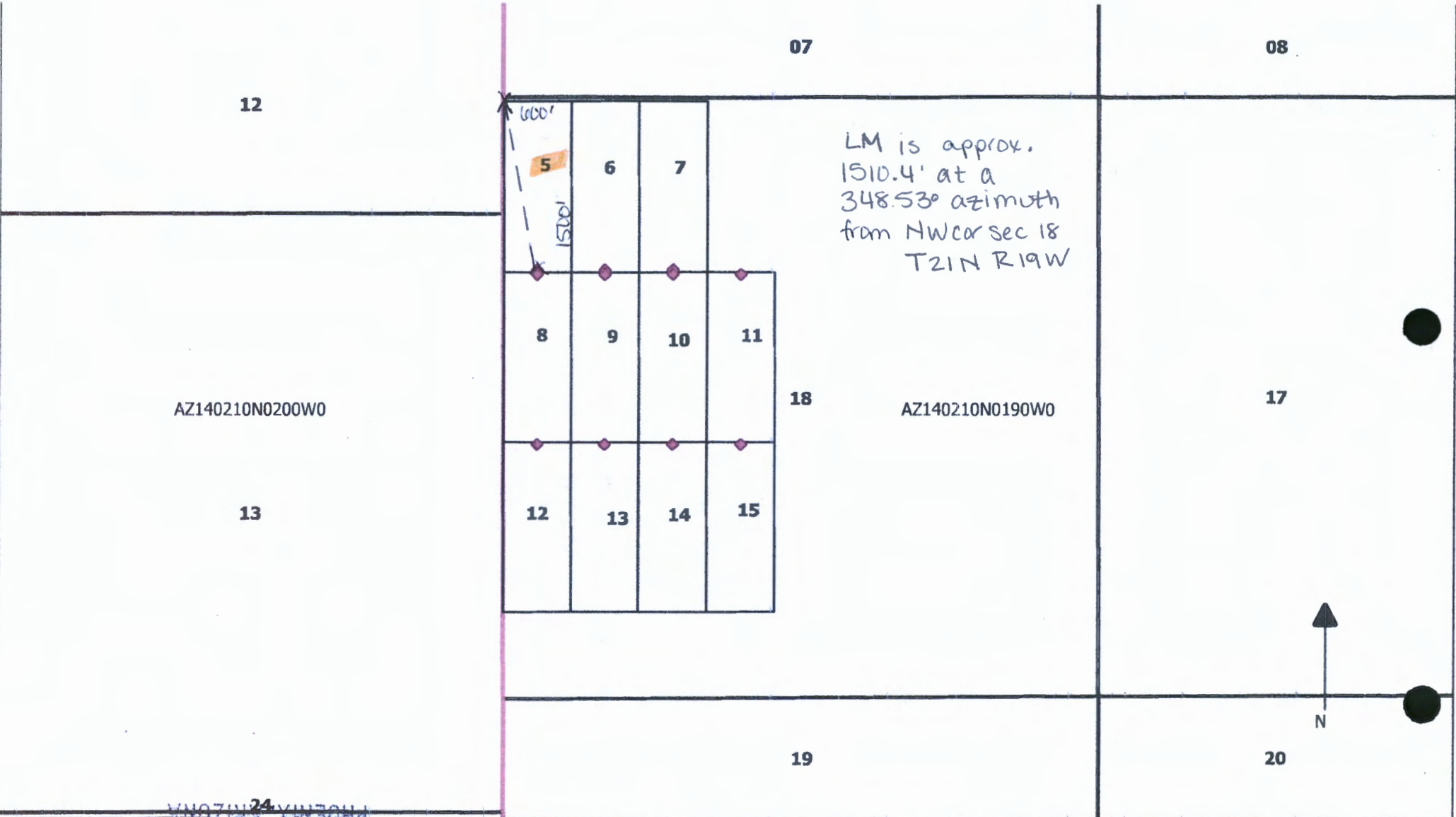
DATED AND POSTED on the ground this 30th day of JUNE, 2020

X AGENT

Print Name(s) CRYSTAL BURGESS

Signature(s)

AMC460779



LM is approx.  
 1510.4' at a  
 348.53° azimuth  
 from NW cor sec 18  
 T21N R19W

AZ140210N0200W0

AZ140210N0190W0


Locator:  
 Minaurum Corp  
 300 W Claredon Ave  
 Suite 230  
 Phoenix, AZ 85013

Location Dates  
 UPD 5-15 July 1st, 2020

**UPD 5-15 Lode Claims  
 T21N R19W  
 Mohave County, AZ**

Corner posts and location  
 monuments are 2"x2"x50" wooden  
 posts with metal tags  
 Claim acreage: 20.66  
 Claim dimension: 600'x1500'

- LEGEND**
- 1 Claim Name
  - ◆ Location Monuments
  - Claim Boundaries
  - PLSS Section
  - ▭ PLSS Township



AHC460779

RECEIVED  
 BLMAZ 07/31/20  
 PHOENIX ARIZONA  
 2020 JUL 31 8:13





FEE# 2020038592

OFFICIAL RECORDS OF MOHAVE COUNTY KRISTI BLAIR, COUNTY RECORDER



07/14/2020 12:16 PM Fee: \$30.00

PAGE: 1 of 2

WHEN RECORDED PLEASE RETURN TO: BURGEX INC. 1042 E. FORT UNION BLVD. #124 MIDVALE, UT 84047

LOCATION NOTICE FOR LODE MINING CLAIM

Amendment BLM Serial # \_\_\_\_\_

NOTICE IS HEREBY GIVEN that the \_\_\_\_\_

UPD 6 lode mining claim has been located by MINAURUM CORP. whose current mailing address is 300 W. CLAREDON AVE. SUITE 230 PHOENIX, AZ 85013

BLM Date Stamp

RECEIVED BLM PLAT STAMP OFFICE PHOENIX, ARIZONA 2020 JUL 31 A 8:13

The general course of this claim is NORTH-SOUTH and it is situated in MOHAVE County, Arizona. This claim is 1500 feet in length and 600 feet in width.

20.66 Total Claim Acreage. This claim runs from the location monument on which this location notice is posted on the centerline of the claim approximately 20 feet in a SOUTH direction to the SOUTH end line and 1480 feet in a NORTH direction to the NORTH end line. This claim is marked by six monuments, one at each corner and one at the center of each end line of the claim.

The location monument on which this notice is posted is situated within Section 18, Township 21N, Range 19W, Gila Salt River Base and Meridian, Arizona and this claim encompasses portions of the following quarter section(s), section(s), Township(s) and Range(s) NW1/4 SEC. 18 T21N R19W

Gila Salt River Base and Meridian, Arizona.

The locality of this claim with reference to some natural object or permanent monument and additional information (if any) concerning its locality are as follows: the location monument is: 1732.56 feet at a 328.69° azimuth (true North) from the NW cor. Of SEC. 18 T21N R19W GILA SALT RIVER BASE and MERIDIAN, ARIZONA

The above information is shown on the attached map.

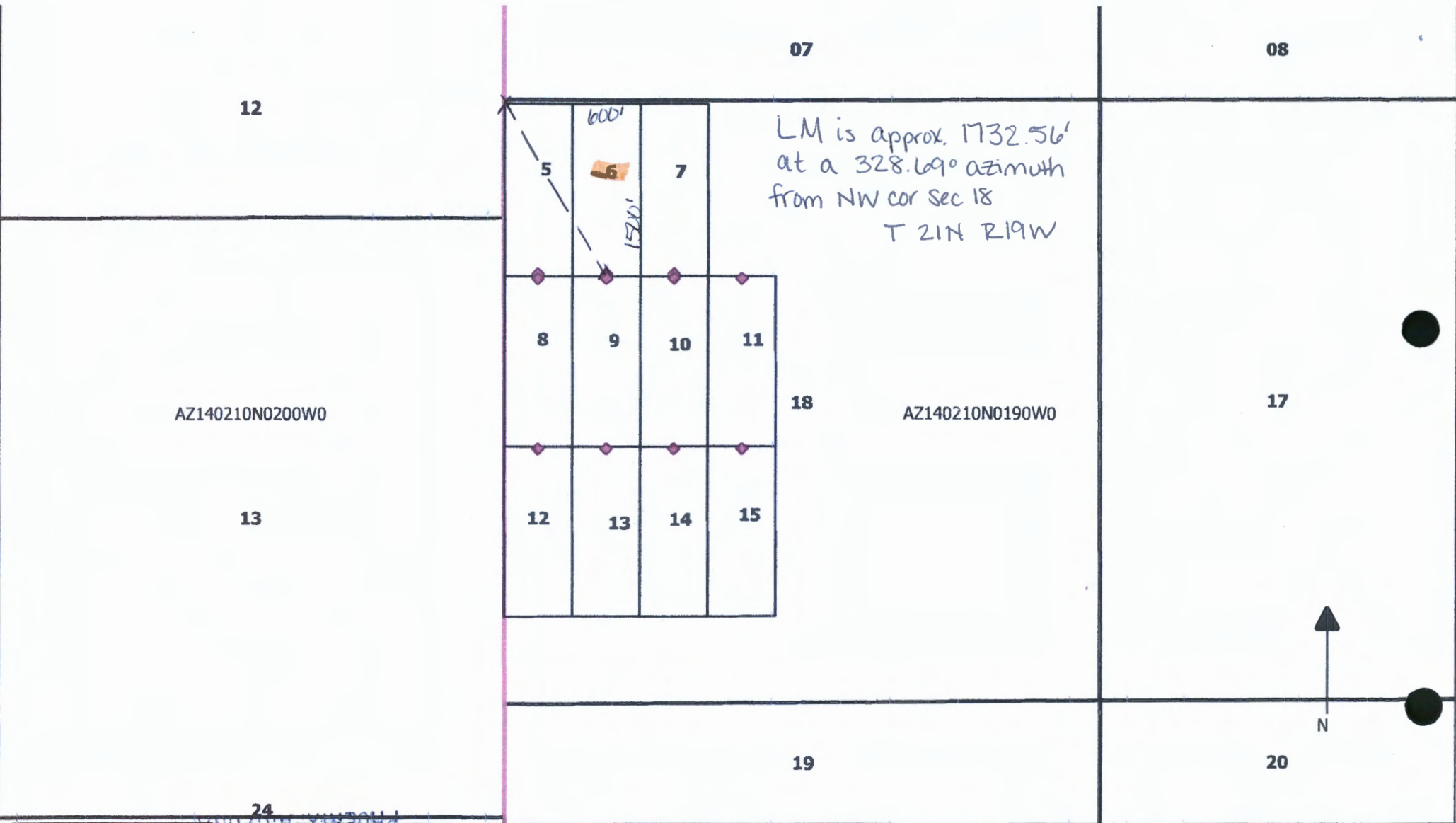
DATED AND POSTED on the ground this 30th day of JUNE, 2020

X AGENT

Print Name(s) CRYSTAL BURGESS

Signature(s) [Handwritten Signature]

AMC460780



LM is approx. 1732.56'  
 at a 328.69° azimuth  
 from NW cor Sec 18  
 T 21N R 19W

AZ140210N0200W0

AZ140210N0190W0


Locator:  
 Minaurum Corp.  
 300 W Claredon Ave  
 Suite 230  
 Phoenix, AZ 85013

Location Dates  
 UPD 5-15 July 1st, 2020

**UPD 5-15 Lode Claims  
 T21N R19W  
 Mohave County, AZ**

Corner posts and location  
 monuments are 2"x2"x50" wooden  
 posts with metal tags  
 Claim acreage: 20.66  
 Claim dimension: 600'x1500'

- LEGEND**
- 1 Claim Name
  - ◆ Location Monuments
  - Claim Boundaries
  - PLSS Section
  - PLSS Township



AMC460780

RECEIVED  
 JUL 31 2020  
 PHOENIX ARIZONA





FEE# 2020038593

OFFICIAL RECORDS OF MOHAVE COUNTY KRISTI BLAIR, COUNTY RECORDER



07/14/2020 12:16 PM Fee: \$30.00

PAGE: 1 of 2

WHEN RECORDED PLEASE RETURN TO: BURGEX INC. 1042 E. FORT UNION BLVD. #124 MIDVALE, UT 84047

LOCATION NOTICE FOR LODE MINING CLAIM

Amendment BLM Serial # \_\_\_\_\_

NOTICE IS HEREBY GIVEN that the \_\_\_\_\_

UPD 7 lode mining claim has been located by MINAURUM CORP. whose current mailing address is 300 W. CLAREDON AVE. SUITE 230 PHOENIX, AZ 85013

BLM Date Stamp

RECEIVED BLM 7 RECORDS OFFICE PHOENIX, ARIZONA 2020 JUL 31 A 8:13

The general course of this claim is NORTH-SOUTH and it is situated in MOHAVE County, Arizona. This claim is 1500 feet in length and 600 feet in width.

20.66 Total Claim Acreage. This claim runs from the location monument on which this location notice is posted on the centerline of the claim approximately 20 feet in a SOUTH direction to the SOUTH end line and 1480 feet in a NORTH direction to the NORTH end line. This claim is marked by six monuments, one at each corner and one at the center of each end line of the claim.

The location monument on which this notice is posted is situated within Section 18, Township 21N, Range 19W, Gila Salt River Base and Meridian, Arizona and this claim encompasses portions of the following quarter section(s), section(s), Township(s) and Range(s) NW1/4 SEC. 18 T21N R19W

Gila Salt River Base and Meridian, Arizona.

The locality of this claim with reference to some natural object or permanent monument and additional information (if any) concerning its locality are as follows: the location monument is: 2107.64 feet at a 314.62° azimuth (true North) from the NW cor. Of SEC. 18 T21N R19W GILA SALT RIVER BASE and MERIDIAN, ARIZONA

The above information is shown on the attached map.

DATED AND POSTED on the ground this 30th day of JUNE, 2020

X AGENT

Print Name(s) CRYSTAL BURGESS

Signature(s) [Handwritten Signature]

AMC460781

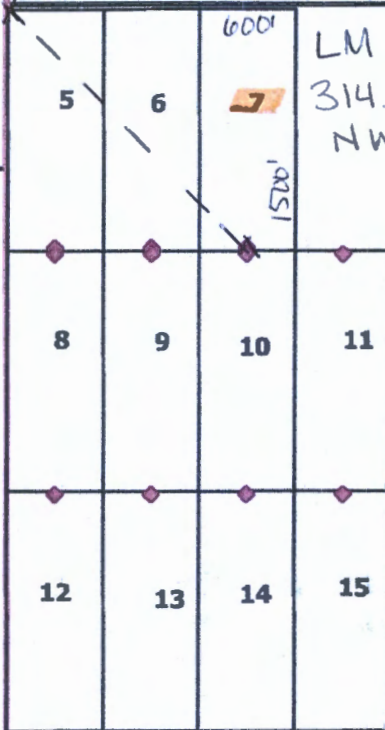
AMC 460781

07

08

12

RECEIVED  
BLM-LAT STATE OFFICE  
2020 JUL 31 A 8:13  
PHOENIX, ARIZONA



AZ140210N0200W0

18

AZ140210N0190W0

17

13

12

13

14

15



19

20

24


**UPD 5-15 Lode Claims  
T21N R19W  
Mohave County, AZ**

Corner posts and location  
monuments are 2"x2"x50" wooden  
posts with metal tags  
Claim acreage: 20.66  
Claim dimension: 600'x1500'

**LEGEND**

- 1 Claim Name
- ◆ Location Monuments
- Claim Boundaries
- PLSS Section
- PLSS Township

1000 0 1000 2000 ft



Locator:  
Minaurum Corp.  
300 W Claredon Ave  
Suite 230  
Phoenix, AZ 85013

Location Dates  
UPD 5-15 July 1st, 2020



FEE# 2020038594

OFFICIAL RECORDS OF MOHAVE COUNTY KRISTI BLAIR, COUNTY RECORDER



07/14/2020 12:16 PM Fee: \$30.00

PAGE: 1 of 2

WHEN RECORDED PLEASE RETURN TO: BURGEX INC. 1042 E. FORT UNION BLVD. #124 MIDVALE, UT 84047

LOCATION NOTICE FOR LODE MINING CLAIM

Amendment BLM Serial #

NOTICE IS HEREBY GIVEN that the

UPD 8 lode mining claim has been located by MINAURUM CORP. whose current mailing address is 300 W. CLAREDON AVE. SUITE 230 PHOENIX, AZ 85013

BLM Date Stamp

RECEIVED BLM AT COUNTY OFFICE PHOENIX, ARIZONA 2020 JUL 31 A 8:13

The general course of this claim is NORTH-SOUTH and it is situated in MOHAVE County, Arizona. This claim is 1500 feet in length and 600 feet in width.

20.66 Total Claim Acreage. This claim runs from the location monument on which this location notice is posted on the centerline of the claim approximately 20 feet in a NORTH direction to the NORTH end line and 1480 feet in a SOUTH direction to the SOUTH end line. This claim is marked by six monuments, one at each corner and one at the center of each end line of the claim.

The location monument on which this notice is posted is situated within Section 18, Township 21N, Range 19W, Gila Salt River Base and Meridian, Arizona and this claim encompasses portions of the following quarter section(s), section(s), Township(s) and Range(s) NW1/4 & SW1/4 SEC. 18 T21N R19W

Gila Salt River Base and Meridian, Arizona.

The locality of this claim with reference to some natural object or permanent monument and additional information (if any) concerning its locality are as follows: the location monument is: 1549.63 feet at a 348.82° azimuth (true North) from the NW cor. Of SEC. 18 T21N R19W GILA SALT RIVER BASE and MERIDIAN, ARIZONA

The above information is shown on the attached map.

DATED AND POSTED on the ground this 30th day of JUNE, 2020

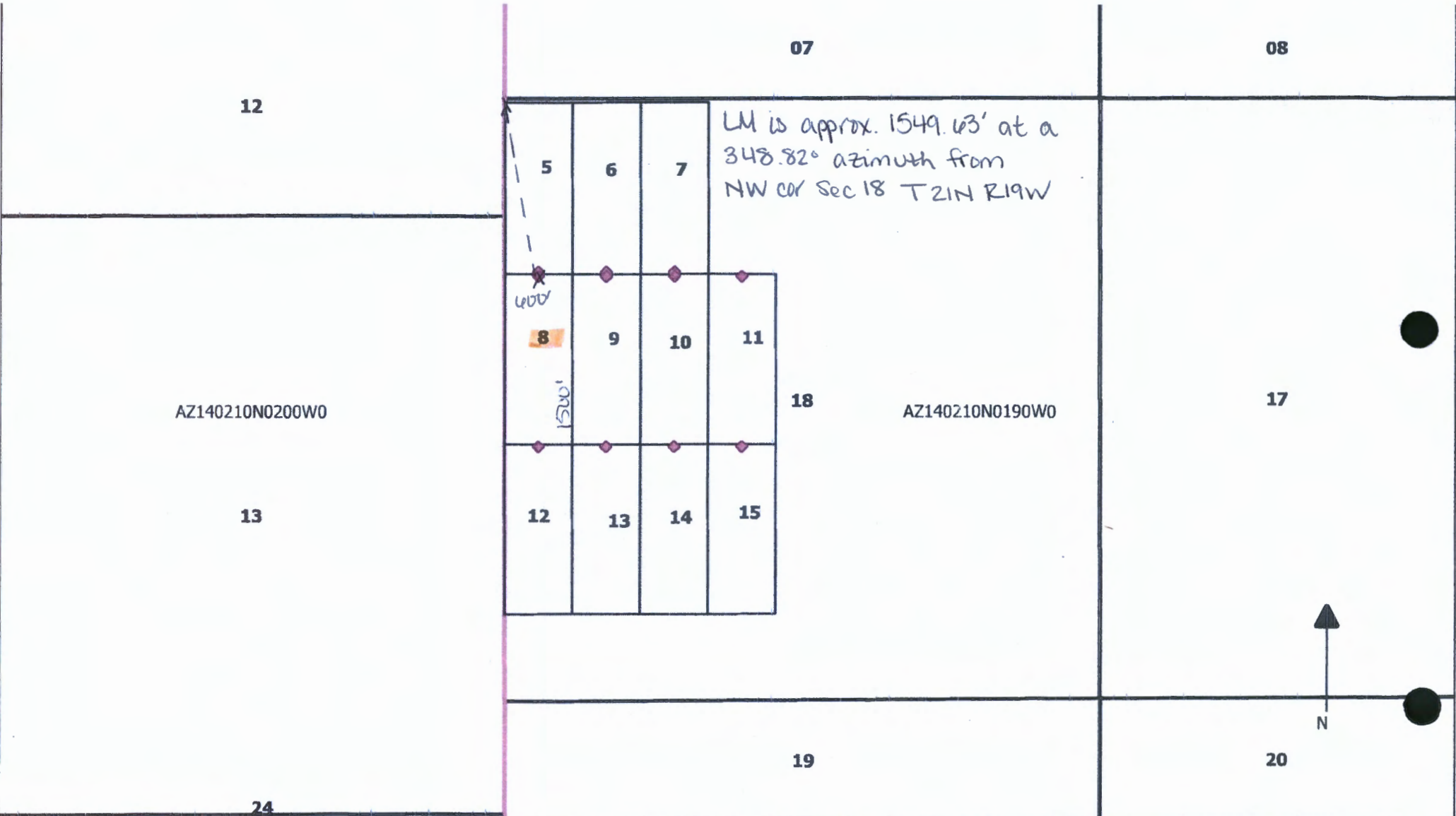
X AGENT

Print Name(s) CRYSTAL BURGESS

Signature(s) [Handwritten Signature]

AMC460782





Locator:  
 Minaurum Corp.  
 300 W Claredon Ave  
 Suite 230  
 Phoenix, AZ 85013

Location Dates  
 UPD 5-15 July 1st, 2020

**UPD 5-15 Lode Claims  
 T21N R19W  
 Mohave County, AZ**

Corner posts and location monuments are 2"x2"x50" wooden posts with metal tags  
 Claim acreage: 20.66  
 Claim dimension: 600'x1500'

- LEGEND**
- 1 Claim Name
  - ◆ Location Monuments
  - Claim Boundaries
  - PLSS Section
  - ▭ PLSS Township

2020 JUL 31 A 8:13

RECEIVED  
 BLM-AZ STATE OFFICE

1000 0 1000 2000 ft



AHC460782

2



FEE# 2020038595

OFFICIAL RECORDS OF MOHAVE COUNTY KRISTI BLAIR, COUNTY RECORDER



07/14/2020 12:16 PM Fee: \$30.00

PAGE: 1 of 2

WHEN RECORDED PLEASE RETURN TO: BURGEX INC. 1042 E. FORT UNION BLVD. #124 MIDVALE, UT 84047

LOCATION NOTICE FOR LODE MINING CLAIM

Amendment BLM Serial # \_\_\_\_\_

NOTICE IS HEREBY GIVEN that the \_\_\_\_\_

UPD 9 lode mining claim has been located by MINAURUM CORP. whose current mailing address is 300 W. CLAREDON AVE. SUITE 230 PHOENIX, AZ 85013

BLM Date Stamp

RECEIVED BLM AZ STATE OFFICE 2020 JUL 31 A 8:13 PHOENIX, ARIZONA

The general course of this claim is NORTH-SOUTH and it is situated in MOHAVE County, Arizona. This claim is 1500 feet in length and 600 feet in width.

20.66 Total Claim Acreage. This claim runs from the location monument on which this location notice is posted on the centerline of the claim approximately 20 feet in a NORTH direction to the NORTH end line and 1480 feet in a SOUTH direction to the SOUTH end line. This claim is marked by six monuments, one at each corner and one at the center of each end line of the claim.

The location monument on which this notice is posted is situated within Section 18, Township 21N, Range 19W, Gila Salt River Base and Meridian, Arizona and this claim encompasses portions of the following quarter section(s), section(s), Township(s) and Range(s) NW1/4 & SW1/4 SEC. 18 T21N R19W

Gila Salt River Base and Meridian, Arizona.

The locality of this claim with reference to some natural object or permanent monument and additional information (if any) concerning its locality are as follows: the location monument is: 1766.85 feet at a 329.37° azimuth (true North) from the NW cor. Of SEC. 18 T21N R19W GILA SALT RIVER BASE and MERIDIAN, ARIZONA

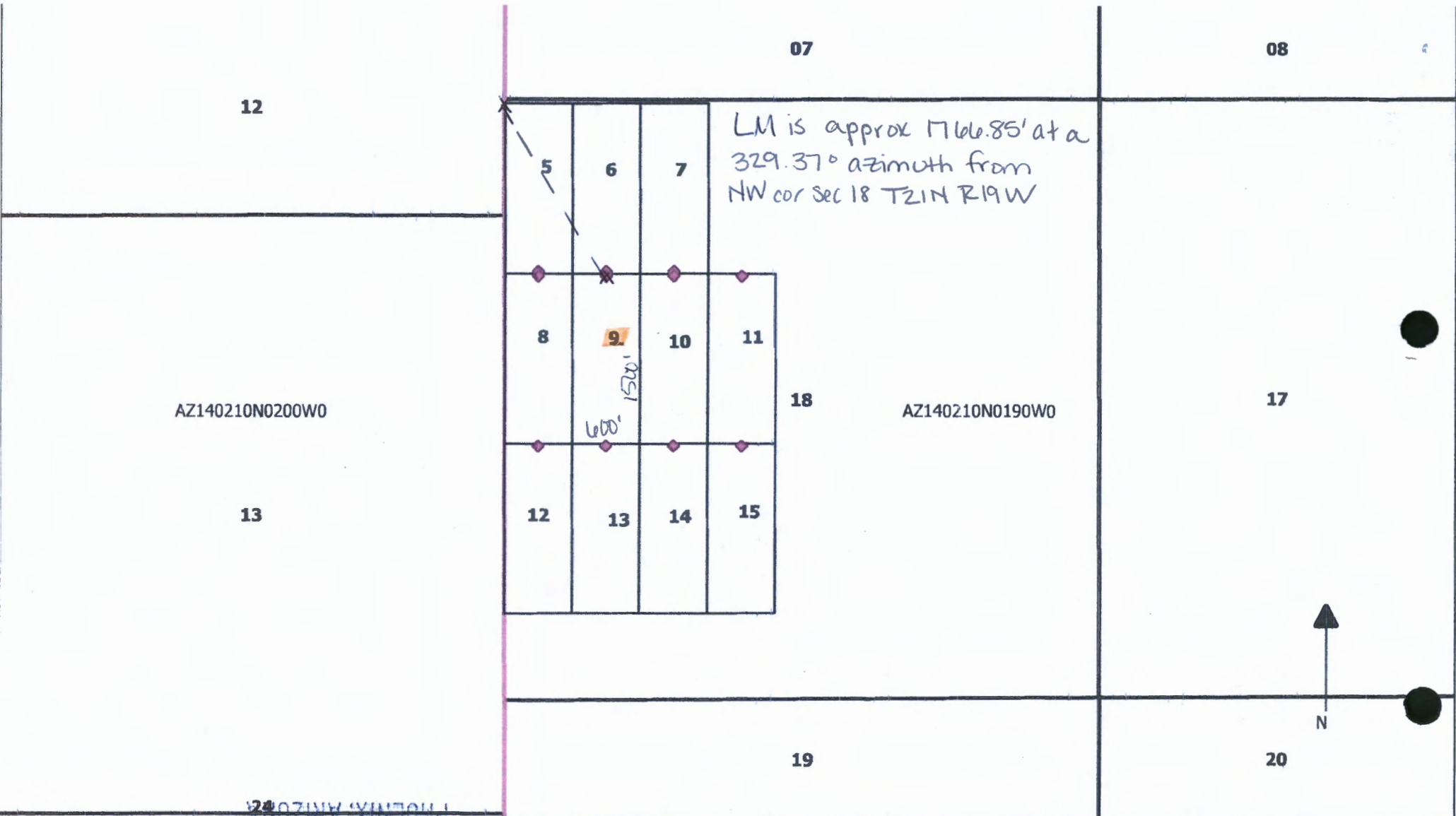
The above information is shown on the attached map.

DATED AND POSTED on the ground this 30th day of JUNE, 2020 X AGENT

Print Name(s) CRYSTAL BURGESS

Signature(s) [Handwritten Signature]

AMC460783



AZ140210N0200W0

AZ140210N0190W0


RECEIVED  
BLMAZ STATE OFFICE  
JUL 31 A 8 13  
2020  
UPD 5-15 July 1st, 2020

**UPD 5-15 Lode Claims  
T21N R19W  
Mohave County, AZ**

Corner posts and location monuments are 2"x2"x50" wooden posts with metal tags  
Claim acreage: 20.66  
Claim dimension: 600'x1500'

- LEGEND**
- 1 Claim Name
  - ◆ Location Monuments
  - Claim Boundaries
  - PLSS Section
  - ▭ PLSS Township

1000 0 1000 2000 ft



AHC460783

Locator:  
Minaurum Corp.  
300 W Claredon Ave  
Suite 230  
Phoenix, AZ 85013





FEE# 2020038596

OFFICIAL RECORDS OF MOHAVE COUNTY KRISTI BLAIR, COUNTY RECORDER



07/14/2020 12:16 PM Fee: \$30.00

PAGE: 1 of 2

WHEN RECORDED PLEASE RETURN TO: BURGEX INC. 1042 E. FORT UNION BLVD. #124 MIDVALE, UT 84047

LOCATION NOTICE FOR LODE MINING CLAIM

Amendment BLM Serial # \_\_\_\_\_

NOTICE IS HEREBY GIVEN that the \_\_\_\_\_

UPD 10 lode mining claim has been located by MINAURUM CORP. whose current mailing address is 300 W. CLAREDON AVE. SUITE 230 PHOENIX, AZ 85013

BLM Date Stamp

RECEIVED BLM #7 STAMP OFFICE 2020 JUL 31 A 8:13 PHOENIX, ARIZONA

The general course of this claim is NORTH-SOUTH and it is situated in MOHAVE County, Arizona. This claim is 1500 feet in length and 600 feet in width.

20.66 Total Claim Acreage. This claim runs from the location monument on which this location notice is posted on the centerline of the claim approximately 20 feet in a NORTH direction to the NORTH end line and 1480 feet in a SOUTH direction to the SOUTH end line. This claim is marked by six monuments, one at each corner and one at the center of each end line of the claim.

The location monument on which this notice is posted is situated within Section 18, Township 21N, Range 19W, Gila Salt River Base and Meridian, Arizona and this claim encompasses portions of the following quarter section(s), section(s), Township(s) and Range(s) NW1/4 & SW1/4 SEC. 18 T21N R19W

Gila Salt River Base and Meridian, Arizona.

The locality of this claim with reference to some natural object or permanent monument and additional information (if any) concerning its locality are as follows: the location monument is: 2135.92 feet at a 315.38° azimuth (true North) from the NW cor. Of SEC. 18 T21N R19W GILA SALT RIVER BASE and MERIDIAN, ARIZONA

The above information is shown on the attached map.

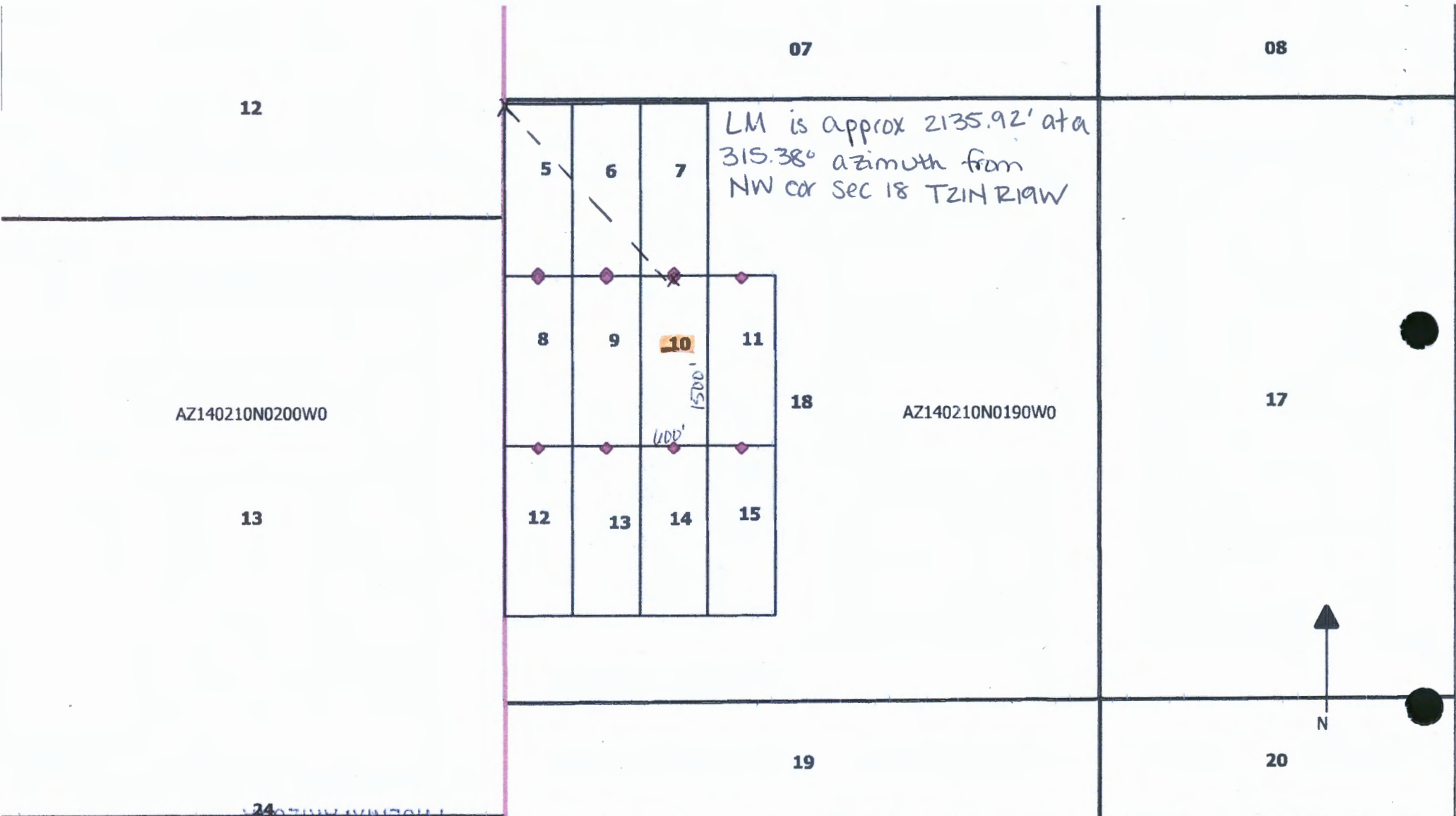
DATED AND POSTED on the ground this 30th day of JUNE, 2020

X AGENT

Print Name(s) CRYSTAL BURGESS

Signature(s) [Handwritten Signature]

AMC460784



AZ140210N0200W0

AZ140210N0190W0


PHOENIX, ARIZONA  
 RECEIVED  
 BLM AZ STATE OFFICE  
 2020 JUL 31 8:13  
 UPD 5-15 JULY 1ST, 2020

Locator:  
 Minaurum Corp.  
 300 W Claredon Ave  
 Suite 230  
 Phoenix, AZ 85013

**UPD 5-15 Lode Claims  
 T21N R19W  
 Mohave County, AZ**

Corner posts and location  
 monuments are 2"x2"x50" wooden  
 posts with metal tags  
 Claim acreage: 20.66  
 Claim dimension: 600'x1500'

- LEGEND**
- 1 Claim Name
  - ◆ Location Monuments
  - Claim Boundaries
  - PLSS Section
  - ▭ PLSS Township



AMC460784



2

FEE# 2020038597

OFFICIAL RECORDS OF MOHAVE COUNTY KRISTI BLAIR, COUNTY RECORDER



07/14/2020 12:16 PM Fee: \$30.00

PAGE: 1 of 2

WHEN RECORDED PLEASE RETURN TO: BURGEX INC. 1042 E. FORT UNION BLVD. #124 MIDVALE, UT 84047

LOCATION NOTICE FOR LODE MINING CLAIM

Amendment BLM Serial # \_\_\_\_\_

NOTICE IS HEREBY GIVEN that the \_\_\_\_\_

UPD 11 lode mining claim has been located by MINAURUM CORP. whose current mailing address is 300 W. CLAREDON AVE. SUITE 230 PHOENIX, AZ 85013

BLM Date Stamp

RECEIVED BLM AZ REGISTRATION OFFICE PHOENIX, ARIZONA 2020 JUL 31 A 8:13

The general course of this claim is NORTH-SOUTH and it is situated in MOHAVE County, Arizona. This claim is 1500 feet in length and 600 feet in width.

20.66 Total Claim Acreage. This claim runs from the location monument on which this location notice is posted on the centerline of the claim approximately 20 feet in a NORTH direction to the NORTH end line and 1480 feet in a SOUTH direction to the SOUTH end line. This claim is marked by six monuments, one at each corner and one at the center of each end line of the claim.

The location monument on which this notice is posted is situated within Section 18, Township 21N, Range 19W, Gila Salt River Base and Meridian, Arizona and this claim encompasses portions of the following quarter section(s), section(s), Township(s) and Range(s) \_\_\_\_\_

NW1/4 & SW1/4 SEC. 18 T21N R19W

Gila Salt River Base and Meridian, Arizona.

The locality of this claim with reference to some natural object or permanent monument and additional information (if any) concerning its locality are as follows: the location monument is: 2592.78 feet at a 305.9° azimuth (true North) from the NW cor. Of SEC. 18 T21N R19W GILA SALT RIVER BASE and MERIDIAN, ARIZONA

The above information is shown on the attached map.

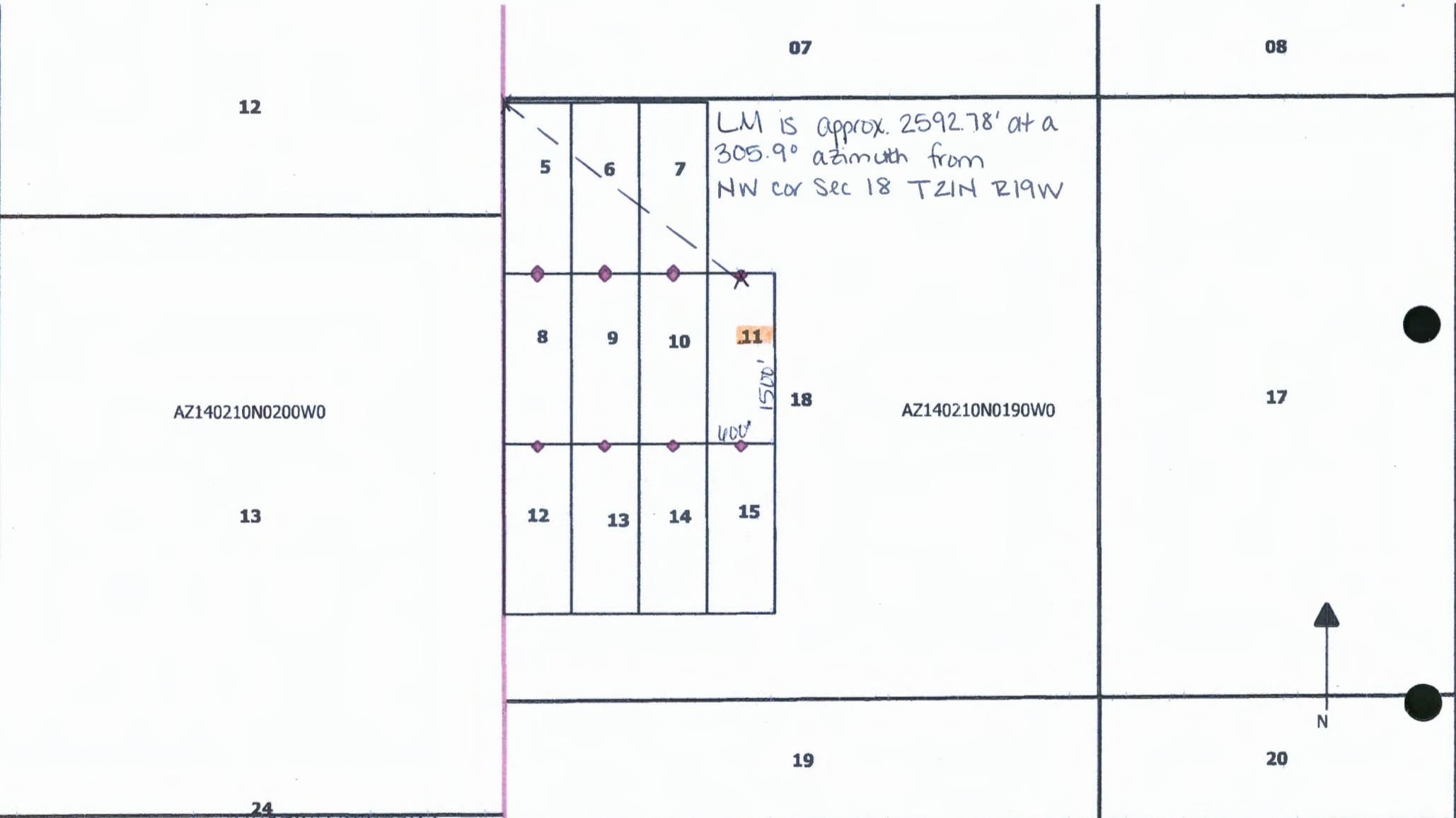
DATED AND POSTED on the ground this 30th day of JUNE, 2020

X AGENT

Print Name(s) CRYSTAL BURGESS

Signature(s) [Handwritten Signature]

AMC460785



LM is approx. 2592.78' at a 305.9° azimuth from NW cor Sec 18 T21N R19W

AZ140210N0200W0

AZ140210N0190W0

Locator:  
 Minaurum Corp.  
 300 W Claredon Ave  
 Suite 230  
 Phoenix, AZ 85013

RECEIVED  
 BLH-AZ STATE OFFICE  
 2020 JUL 31 A 8:14  
 PHOENIX, ARIZONA

**UPD 5-15 Lode Claims  
 T21N R19W  
 Mohave County, AZ**

Corner posts and location monuments are 2"x2"x50" wooden posts with metal tags  
 Claim acreage: 20.66  
 Claim dimension: 600'x1500'

**LEGEND**

- 1 Claim Name
- ◆ Location Monuments
- Claim Boundaries
- PLSS Section
- PLSS Township



AMC460785



FEE# 2020038598

OFFICIAL RECORDS OF MOHAVE COUNTY KRISTI BLAIR, COUNTY RECORDER



07/14/2020 12:16 PM Fee: \$30.00

PAGE: 1 of 2

WHEN RECORDED PLEASE RETURN TO: BURGEX INC. 1042 E. FORT UNION BLVD. #124 MIDVALE, UT 84047

LOCATION NOTICE FOR LODE MINING CLAIM

Amendment BLM Serial # \_\_\_\_\_

NOTICE IS HEREBY GIVEN that the \_\_\_\_\_

UPD 12 lode mining claim has been located by MINAURUM CORP. whose current mailing address is 300 W. CLAREDON AVE. SUITE 230 PHOENIX, AZ 85013

BLM Date Stamp

RECEIVED BLM # 17 STAMP APPROX 2020 JUL 31 A 8:14 PHOENIX, ARIZONA

The general course of this claim is NORTH-SOUTH and it is situated in MOHAVE County, Arizona. This claim is 1500 feet in length and 600 feet in width.

20.66 Total Claim Acreage. This claim runs from the location monument on which this location notice is posted on the centerline of the claim approximately 20 feet in a NORTH direction to the NORTH end line and 1480 feet in a SOUTH direction to the SOUTH end line. This claim is marked by six monuments, one at each corner and one at the center of each end line of the claim.

The location monument on which this notice is posted is situated within Section 18, Township 21N, Range 19W, Gila Salt River Base and Meridian, Arizona and this claim encompasses portions of the following quarter section(s), section(s), Township(s) and Range(s) SW1/4 SEC. 18 T21N R19W

Gila Salt River Base and Meridian, Arizona.

The locality of this claim with reference to some natural object or permanent monument and additional information (if any) concerning its locality are as follows: the location monument is: 3035.14 feet at a 354.32° azimuth (true North) from the NW cor. Of SEC. 18 T21N R19W GILA SALT RIVER BASE and MERIDIAN, ARIZONA

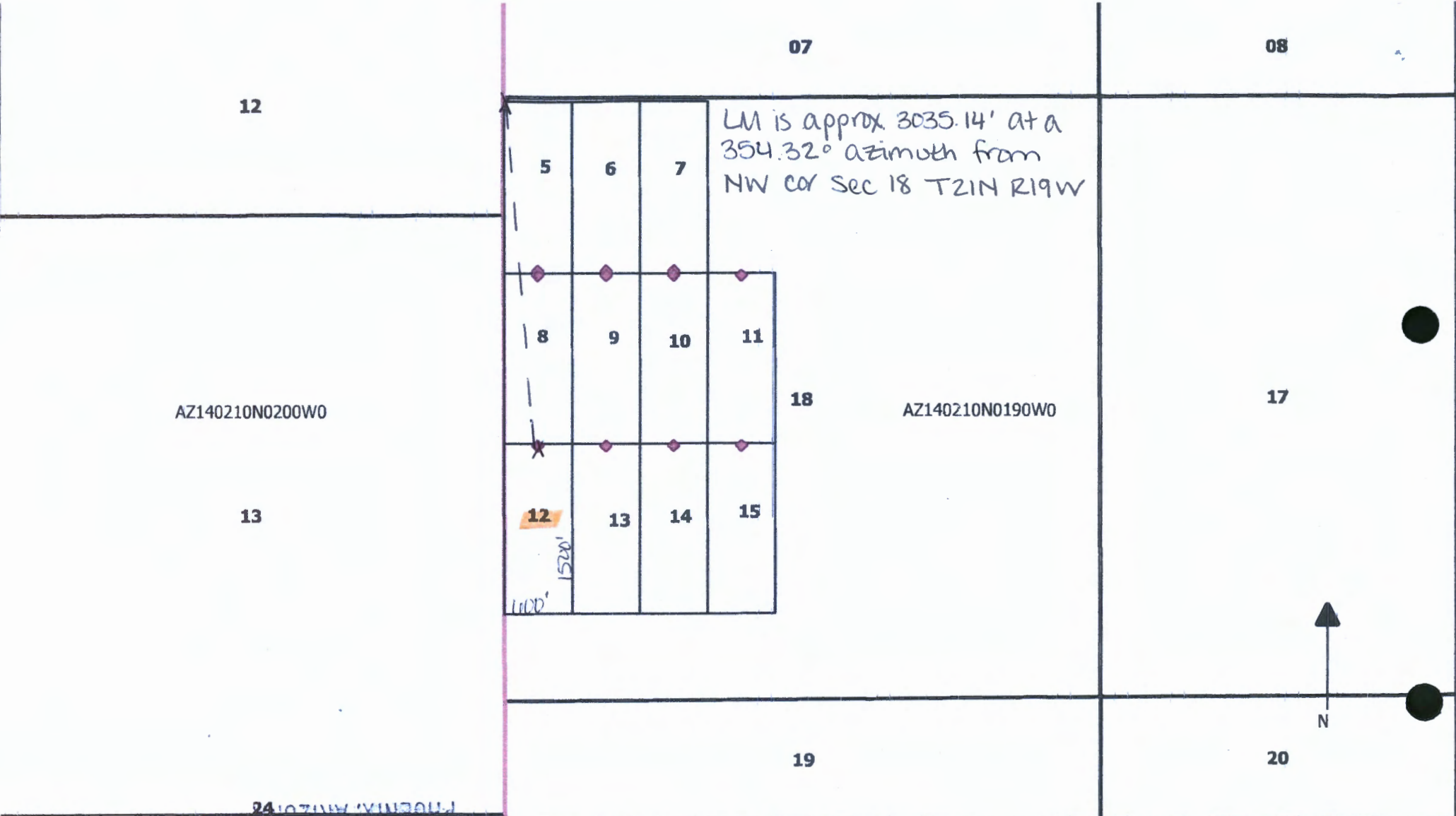
The above information is shown on the attached map.

DATED AND POSTED on the ground this 30th day of JUNE, 2020 X AGENT

Print Name(s) CRYSTAL BURGESS

Signature(s) [Handwritten Signature]

AMC460786



AZ140210N0200W0

AZ140210N0190W0

Location Dates

UPD 5-15 July 1st, 2020


**UPD 5-15 Lode Claims  
T21N R19W  
Mohave County, AZ**

Corner posts and location monuments are 2"x2"x50" wooden posts with metal tags  
Claim acreage: 20.66  
Claim dimension: 600'x1500'

**LEGEND**

- 1 Claim Name
- ◆ Location Monuments
- Claim Boundaries
- PLSS Section
- ▭ PLSS Township

1000 0 1000 2000 ft



AMC460786

Locator:  
Minaurum Corp.  
300 W Claredon Ave  
Suite 230  
Phoenix, AZ 85013

RECEIVED  
BLM AZ STATE SERVICE  
JUL 31 8 14 AM '20

PHOENIX, ARIZONA



2

FEE# 2020038599

OFFICIAL RECORDS OF MOHAVE COUNTY KRISTI BLAIR, COUNTY RECORDER



07/14/2020 12:16 PM Fee: \$30.00

PAGE: 1 of 2

WHEN RECORDED PLEASE RETURN TO: BURGEX INC. 1042 E. FORT UNION BLVD. #124 MIDVALE, UT 84047

LOCATION NOTICE FOR LODE MINING CLAIM

Amendment BLM Serial #

NOTICE IS HEREBY GIVEN that the

UPD 13 lode mining claim has been located by MINAURUM CORP. whose current mailing address is 300 W. CLAREDON AVE. SUITE 230 PHOENIX, AZ 85013

BLM Date Stamp

RECEIVED BLM AZ STATE OFFICE PHOENIX, ARIZONA 2020 JUL 31 A 8:14

The general course of this claim is NORTH-SOUTH and it is situated in MOHAVE County, Arizona. This claim is 1500 feet in length and 600 feet in width.

20.66 Total Claim Acreage. This claim runs from the location monument on which this location notice is posted on the centerline of the claim approximately 20 feet in a NORTH direction to the NORTH end line and 1480 feet in a SOUTH direction to the SOUTH end line. This claim is marked by six monuments, one at each corner and one at the center of each end line of the claim.

The location monument on which this notice is posted is situated within Section 18, Township 21N, Range 19W, Gila Salt River Base and Meridian, Arizona and this claim encompasses portions of the following quarter section(s), section(s), Township(s) and Range(s)

SW1/4 SEC. 18 T21N R19W

Gila Salt River Base and Meridian, Arizona.

The locality of this claim with reference to some natural object or permanent monument and additional information (if any) concerning its locality are as follows: the location monument is: 3151.58 feet at a 343.4° azimuth (true North) from the NW cor. Of SEC. 18 T21N R19W GILA SALT RIVER BASE and MERIDIAN, ARIZONA

The above information is shown on the attached map.

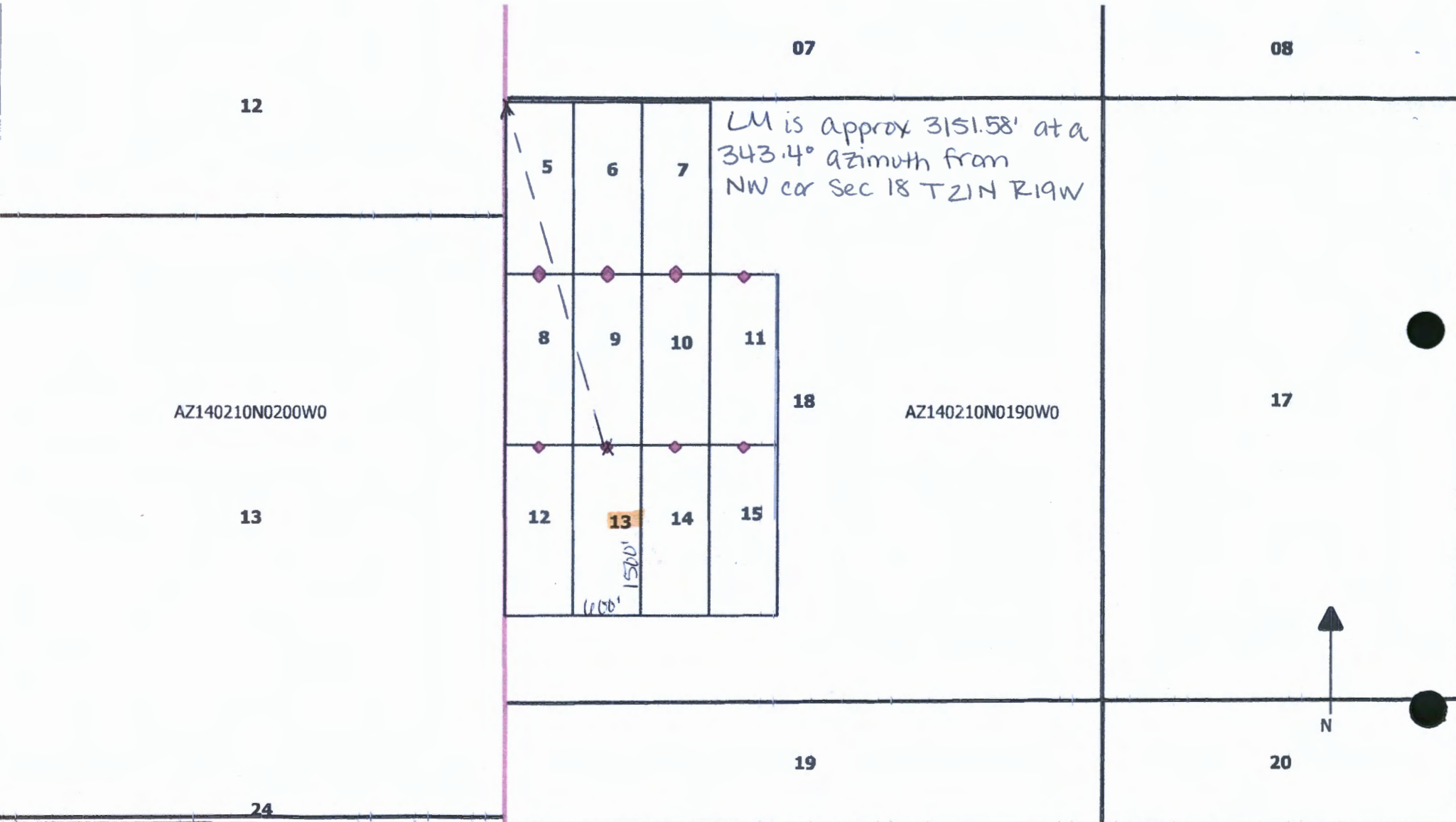
DATED AND POSTED on the ground this 30th day of JUNE, 2020

X AGENT

Print Name(s) CRYSTAL BURGESS

Signature(s)

AMC460787



AZ140210N0200W0

AZ140210N0190W0

Locator:  
 Minaurum Corp.  
 300 W Claredon Ave  
 Suite 230  
 Phoenix, AZ 85013

Location Dates  
 UPD 5-15 July 1st, 2020

**UPD 5-15 Lode Claims  
 T21N R19W  
 Mohave County, AZ**

Corner posts and location  
 monuments are 2"x2"x50" wooden  
 posts with metal tags  
 Claim acreage: 20.66  
 Claim dimension: 600'x1500'

- LEGEND**
- 1 Claim Name
  - ◆ Location Monuments
  - Claim Boundaries
  - PLSS Section
  - ▭ PLSS Township

PHOENIX, ARIZONA  
 2020 JUL 31 A 8 14

RECEIVED  
 BLM-AZ STATE OFFICE

1000 0 1000 2000 ft



AHC460787



2

FEE# 2020038600

OFFICIAL RECORDS OF MOHAVE COUNTY KRISTI BLAIR, COUNTY RECORDER



07/14/2020 12:16 PM Fee: \$30.00

PAGE: 1 of 2

WHEN RECORDED PLEASE RETURN TO: BURGEX INC. 1042 E. FORT UNION BLVD. #124 MIDVALE, UT 84047

LOCATION NOTICE FOR LODE MINING CLAIM

Amendment BLM Serial # \_\_\_\_\_

NOTICE IS HEREBY GIVEN that the \_\_\_\_\_

UPD 14 lode mining claim has been located by MINAURUM CORP. whose current mailing address is 300 W. CLAREDON AVE. SUITE 230 PHOENIX, AZ 85013

BLM Date Stamp

RECEIVED BLM AZ STATE OFFICE 2020 JUL 31 A 8:14 PHOENIX, ARIZONA

The general course of this claim is NORTH-SOUTH and it is situated in MOHAVE County, Arizona. This claim is 1500 feet in length and 600 feet in width.

20.66 Total Claim Acreage. This claim runs from the location monument on which this location notice is posted on the centerline of the claim approximately 20 feet in a NORTH direction to the NORTH end line and 1480 feet in a SOUTH direction to the SOUTH end line. This claim is marked by six monuments, one at each corner and one at the center of each end line of the claim.

The location monument on which this notice is posted is situated within Section 18, Township 21N, Range 19W, Gila Salt River Base and Meridian, Arizona and this claim encompasses portions of the following quarter section(s), section(s), Township(s) and Range(s) \_\_\_\_\_

SW1/4 SEC. 18 T21N R19W

Gila Salt River Base and Meridian, Arizona.

The locality of this claim with reference to some natural object or permanent monument and additional information (if any) concerning its locality are as follows: the location monument is: 3332.36 feet at a 333.59° azimuth (true North) from the NW cor. Of SEC. 18 T21N R19W GILA SALT RIVER BASE and MERIDIAN, ARIZONA

The above information is shown on the attached map.

DATED AND POSTED on the ground this 30th day of JUNE, 2020

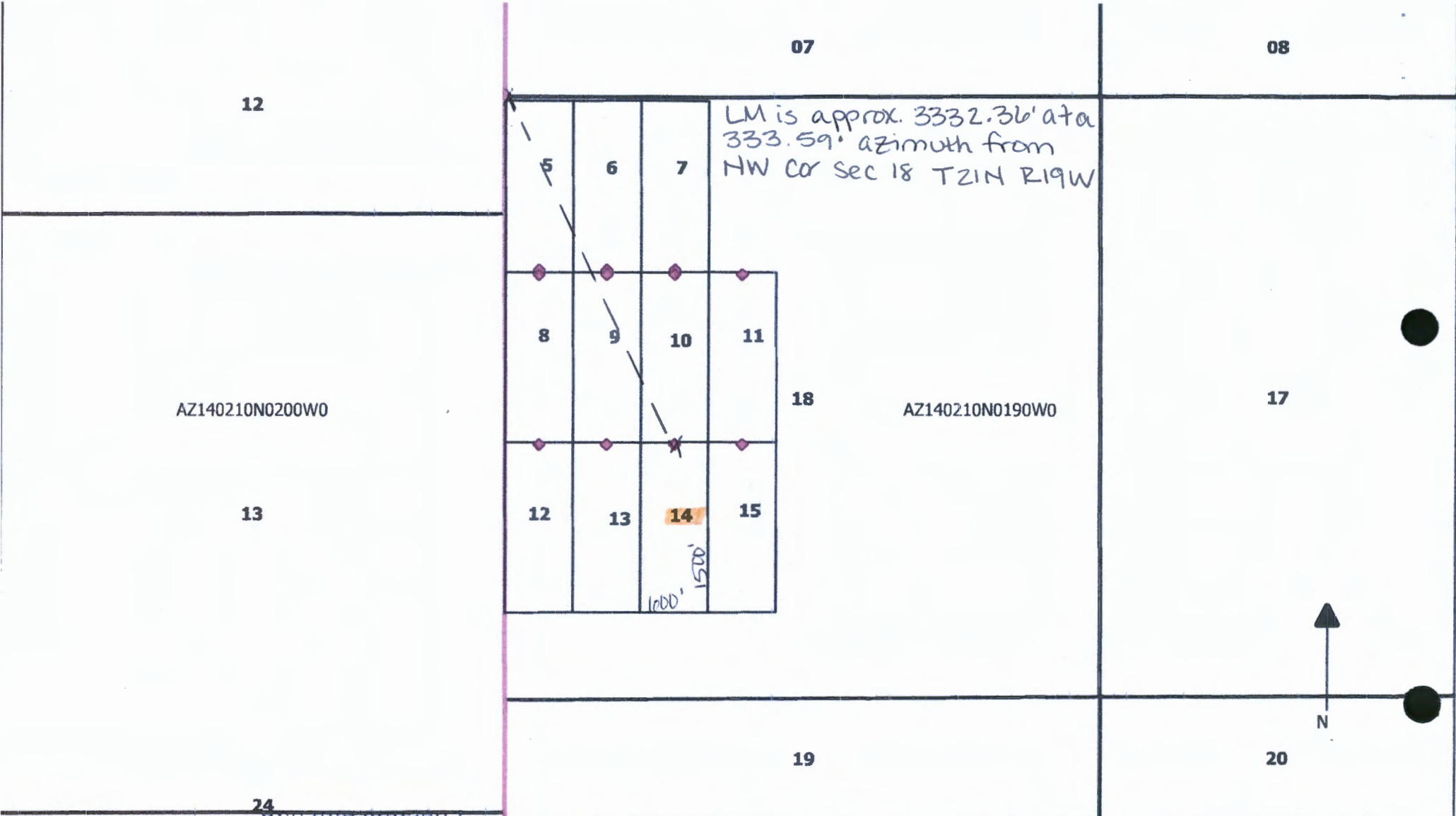
X AGENT

Print Name(s) CRYSTAL BURGESS

Signature(s) [Handwritten Signature]

AMC460788





AZ140210N0200W0

AZ140210N0190W0


Locator:  
 Minaurum Corp.  
 300 W Claredon Ave  
 Suite 230  
 Phoenix, AZ 85013

Location Dates  
 UPD 5-15 July 1st, 2020  
 2020 JUL 31 8:14  
 RECEIVED

**UPD 5-15 Lode Claims  
 T21N R19W  
 Mohave County, AZ**

Corner posts and location  
 monuments are 2"x2"x50" wooden  
 posts with metal tags  
 Claim acreage: 20.66  
 Claim dimension: 600'x1500'

- LEGEND**
- 1 Claim Name
  - ◆ Location Monuments
  - Claim Boundaries
  - PLSS Section
  - ▭ PLSS Township



AMC460788

2

FEE# 2020038601

OFFICIAL RECORDS OF MOHAVE COUNTY KRISTI BLAIR, COUNTY RECORDER



07/14/2020 12:16 PM Fee: \$30.00

PAGE: 1 of 2

WHEN RECORDED PLEASE RETURN TO: BURGEX INC. 1042 E. FORT UNION BLVD. #124 MIDVALE, UT 84047

LOCATION NOTICE FOR LODE MINING CLAIM

Amendment BLM Serial #

NOTICE IS HEREBY GIVEN that the

UPD 15 lode mining claim has been located by MINAURUM CORP. whose current mailing address is 300 W. CLAREDON AVE. SUITE 230 PHOENIX, AZ 85013

BLM Date Stamp

RECEIVED BLM STAFF OFFICE 2020 JUL 31 A 8:14 PHOENIX, ARIZONA

The general course of this claim is NORTH-SOUTH and it is situated in MOHAVE County, Arizona. This claim is 1500 feet in length and 600 feet in width.

20.66 Total Claim Acreage. This claim runs from the location monument on which this location notice is posted on the centerline of the claim approximately 20 feet in a NORTH direction to the NORTH end line and 1480 feet in a SOUTH direction to the SOUTH end line. This claim is marked by six monuments, one at each corner and one at the center of each end line of the claim.

The location monument on which this notice is posted is situated within Section 18, Township 21N, Range 19W, Gila Salt River Base and Meridian, Arizona and this claim encompasses portions of the following quarter section(s), section(s), Township(s) and Range(s) SW1/4 SEC. 18 T21N R19W

Gila Salt River Base and Meridian, Arizona.

The locality of this claim with reference to some natural object or permanent monument and additional information (if any) concerning its locality are as follows: the location monument is: 3678.74 feet at a 325.19° azimuth (true North) from the NW cor. Of SEC.18 T21N R19W GILA SALT RIVER BASE and MERIDIAN, ARIZONA

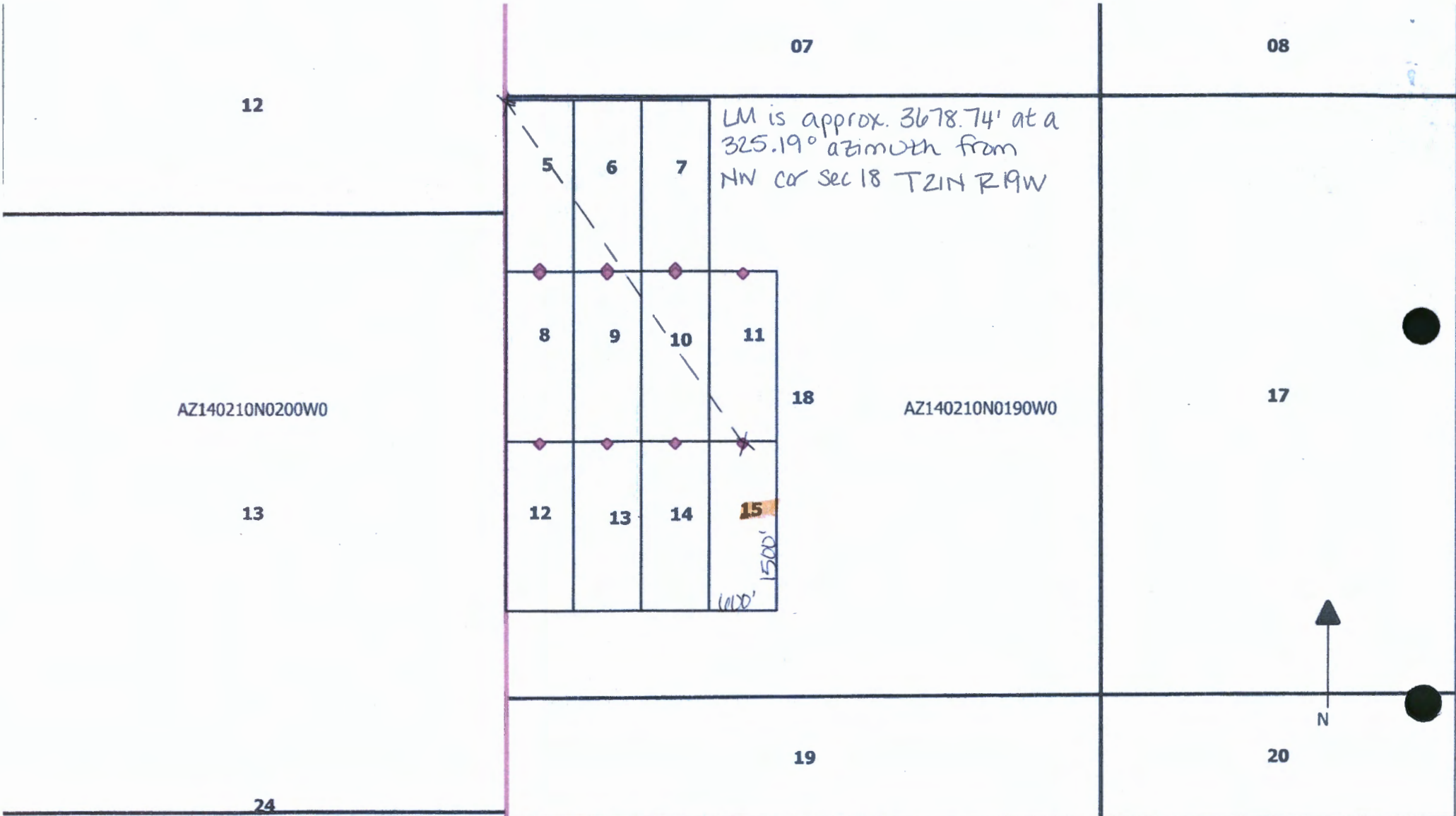
The above information is shown on the attached map.

DATED AND POSTED on the ground this 30th day of JUNE, 2020 X AGENT

Print Name(s) CRYSTAL BURGESS

Signature(s)

AMC460789



LM is approx. 3678.74' at a 325.19° azimuth from NW cor Sec 18 T21N R19W

AZ140210N0200W0

AZ140210N0190W0

Locator:  
 Minaurum Corp.  
 300 W Claredon Ave  
 Suite 230  
 Phoenix, AZ 85013

Location Dates  
 UPD 5-15 July 1st, 2020

**UPD 5-15 Lode Claims  
 T21N R19W  
 Mohave County, AZ**

Corner posts and location monuments are 2"x2"x50" wooden posts with metal tags  
 Claim acreage: 20.66  
 Claim dimension: 600'x1500'

- LEGEND**
- 1 Claim Name
  - ◆ Location Monuments
  - Claim Boundaries
  - PLSS Section
  - ▭ PLSS Township

1000 0 1000 2000 ft



AHC460789

RECEIVED  
 BLM AT STATE OFFICE  
 2020 JUL 31 8:14 AM  
 PHOENIX, ARIZONA



FEE# 2020038566

OFFICIAL RECORDS OF MOHAVE COUNTY KRISTI BLAIR, COUNTY RECORDER



07/14/2020 12:16 PM Fee: \$30.00

PAGE: 1 of 2

WHEN RECORDED PLEASE RETURN TO: BURGEX INC. 1042 E. FORT UNION BLVD. #124 MIDVALE, UT 84047

LOCATION NOTICE FOR LODE MINING CLAIM

Amendment BLM Serial #

NOTICE IS HEREBY GIVEN that the

SQUANTO 1 lode mining claim has been located by MINAURUM CORP. whose current mailing address is 300 W. CLAREDON AVE. SUITE 230 PHOENIX, AZ 85013

BLM Date Stamp

RECEIVED BLM AT STATE OFFICE 2020 JUL 31 A 8:14 PHOENIX, ARIZONA

The general course of this claim is WESTERLY-EASTERLY and it is situated in MOHAVE County, Arizona. This claim is 1500 feet in length and 600 feet in width.

20.66 Total Claim Acreage. This claim runs from the location monument on which this location notice is posted on the centerline of the claim approximately 20 feet in a WEST direction to the WEST end line and 1480 feet in a EAST direction to the EAST end line. This claim is marked by six monuments, one at each corner and one at the center of each end line of the claim.

The location monument on which this notice is posted is situated within Section 12, Township 23N, Range 20W, Gila Salt River Base and Meridian, Arizona and this claim encompasses portions of the following quarter section(s), section(s), Township(s) and Range(s) SE1/4 and NE 1/4 SEC.12 T23N R20W

Gila Salt River Base and Meridian, Arizona.

The locality of this claim with reference to some natural object or permanent monument and additional information (if any) concerning its locality are as follows: the location monument is: 2879 feet at a 127.28° azimuth (true North) from the SW cor. Of SEC.7 T23N R19W GILA SALT RIVER BASE and MERIDIAN, ARIZONA

The above information is shown on the attached map.

DATED AND POSTED on the ground this 30th day of JUNE, 2020

X AGENT

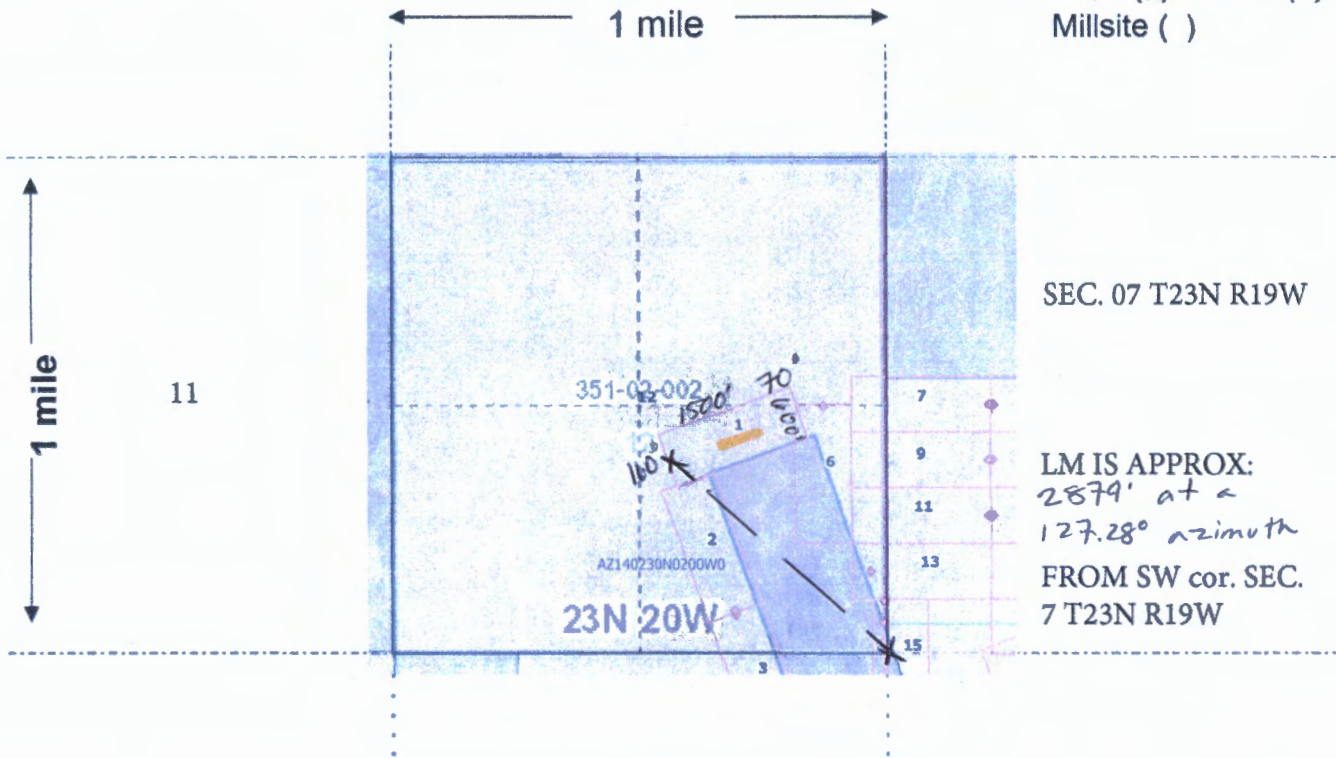
Print Name(s) CRYSTAL BURGESS

Signature(s)

AMC460790

**MINING CLAIM MAP**

Lode (x) Placer ( )  
Millsite ( )



AHC460790

Scale: 1" = 2000 feet



1. The above map depicts the SQUANTO 1 mining claim, which is located in Section (s) 12, Township 23 N, Range 20 W, Gila and Salt River Base and Meridian, MOHAVE County, Arizona. Total claim acreage is 20.66

2. The type of corner and location monuments used are as follows: 2"X2"X5' WOODEN POSTS WITH METAL TAGS

3. The bearings and distances in degrees and feet between claim corners and to a public land survey monument are as depicted on the map.

4. If the claim is a placer or millsite claim with exterior limits conforming to legal subdivisions of the public survey, provide a legal description of the claim N/A

RECEIVED  
2020 JUL 31 A 8:14  
PHOENIX, ARIZONA

Form MCF100a  
Revised July 2014



2

FEE# 2020038567

OFFICIAL RECORDS OF MOHAVE COUNTY KRISTI BLAIR, COUNTY RECORDER



07/14/2020 12:16 PM Fee: \$30.00

PAGE: 1 of 2

WHEN RECORDED PLEASE RETURN TO: BURGEX INC. 1042 E. FORT UNION BLVD. #124 MIDVALE, UT 84047

LOCATION NOTICE FOR LODE MINING CLAIM

Amendment BLM Serial # \_\_\_\_\_

NOTICE IS HEREBY GIVEN that the \_\_\_\_\_

SQUANTO 2 lode mining claim has been located by MINAURUM CORP. whose current mailing address is 300 W. CLAREDON AVE. SUITE 230 PHOENIX, AZ 85013

BLM Date Stamp

RECEIVED BLM AZ STATE OFFICE 2020 JUL 31 A 8:14 PHOENIX, ARIZONA

The general course of this claim is NORTHERLY-SOUTHERLY and it is situated in MOHAVE County, Arizona. This claim is 1500 feet in length and 600 feet in width.

20.66 Total Claim Acreage. This claim runs from the location monument on which this location notice is posted on the centerline of the claim approximately 20 feet in a SOUTH direction to the SOUTH end line and 1480 feet in a NORTH direction to the NORTH end line. This claim is marked by six monuments, one at each corner and one at the center of each end line of the claim.

The location monument on which this notice is posted is situated within Section 12, Township 23N, Range 20W, Gila Salt River Base and Meridian, Arizona and this claim encompasses portions of the following quarter section(s), section(s), Township(s) and Range(s) SE 1/4 SEC. 12 T23N R20W

Gila Salt River Base and Meridian, Arizona. The locality of this claim with reference to some natural object or permanent monument and additional information (if any) concerning its locality are as follows: the location monument is: 1608.05 feet at a 94.28° azimuth (true North) from the SW cor. Of SEC. 7 T23N R19W GILA SALT RIVER BASE and MERIDIAN, ARIZONA

The above information is shown on the attached map.

DATED AND POSTED on the ground this 30th day of JUNE, 2020 X AGENT

Print Name(s) CRYSTAL BURGESS


Signature(s) [Handwritten Signature]

AMC460791



**MINING CLAIM MAP**

Lode (X) Placer ( )  
Millsite ( )



AMC460791

Scale: 1" = 2000 feet



1. The above map depicts the SQUANTO 2 mining claim, which is located in Section (s) 12, Township 23 N, Range 20 W, Gila and Salt River Base and Meridian, MOHAVE County, Arizona. Total claim acreage is 20.66

2. The type of corner and location monuments used are as follows: 2"X2"X5' WOODEN POSTS WITH METAL TAGS

3. The bearings and distances in degrees and feet between claim corners and to a public land survey monument are as depicted on the map.

4. If the claim is a placer or millsite claim with exterior limits conforming to legal subdivisions of the public survey, provide a legal description of the claim N/A

2020 JUL 31 9:14  
RECEIVED  
MILITARY DISTRICT  
HOIENIK, ARIZONA

Form MCF109a  
Revised July 2014



FEE# 2020038568

OFFICIAL RECORDS OF MOHAVE COUNTY KRISTI BLAIR, COUNTY RECORDER



07/14/2020 12:16 PM Fee: \$30.00

PAGE: 1 of 2

WHEN RECORDED PLEASE RETURN TO: BURGEX INC. 1042 E. FORT UNION BLVD. #124 MIDVALE, UT 84047

LOCATION NOTICE FOR LODE MINING CLAIM

Amendment BLM Serial # \_\_\_\_\_

NOTICE IS HEREBY GIVEN that the \_\_\_\_\_

SQUANTO 3 lode mining claim has been located by MINAURUM CORP. whose current mailing address is 300 W. CLAREDON AVE. SUITE 230 PHOENIX, AZ 85013

BLM Date Stamp

RECEIVED BLM AZ STATE OFFICE 2020 JUL 31 A 8:14 PHOENIX, ARIZONA

The general course of this claim is NORTHERLY-SOUTHERLY and it is situated in MOHAVE County, Arizona. This claim is 1500 feet in length and 600 feet in width.

20.66 Total Claim Acreage. This claim runs from the location monument on which this location notice is posted on the centerline of the claim approximately 20 feet in a NORTH direction to the NORTH end line and 1480 feet in a SOUTH direction to the SOUTH end line. This claim is marked by six monuments, one at each corner and one at the center of each end line of the claim.

The location monument on which this notice is posted is situated within Section 12, Township 23N, Range 20W, Gila Salt River Base and Meridian, Arizona and this claim encompasses portions of the following quarter section(s), section(s), Township(s) and Range(s) SE1/4 SEC.12 and NE1/4 SEC.13 T23N R20W

Gila Salt River Base and Meridian, Arizona.

The locality of this claim with reference to some natural object or permanent monument and additional information (if any) concerning its locality are as follows: the location monument is: 1592.02 feet at a 92.96° azimuth (true North) from the SW cor. Of SEC.7 T23N R19W GILA SALT RIVER BASE and MERIDIAN, ARIZONA

The above information is shown on the attached map.

DATED AND POSTED on the ground this 30th day of JUNE, 2020

X AGENT

Print Name(s) CRYSTAL BURGESS

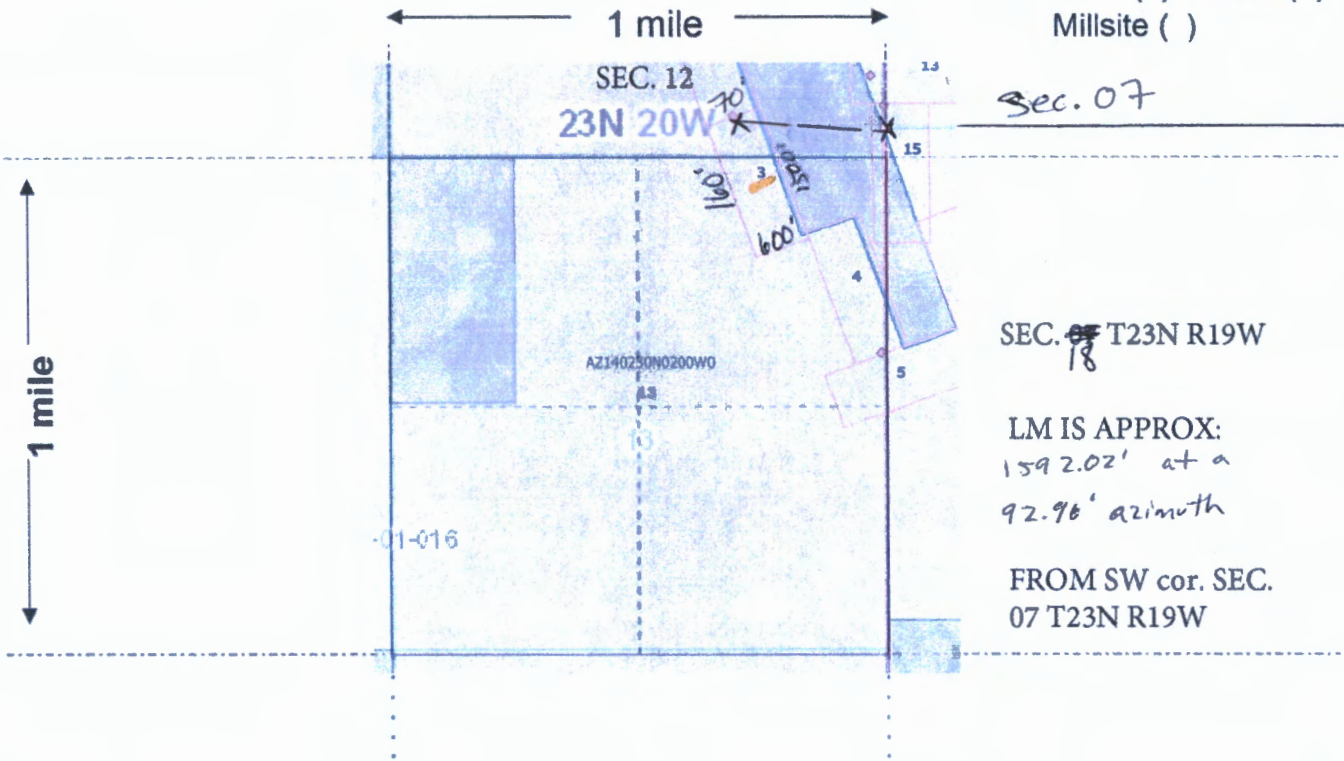
Signature(s) [Handwritten Signature]

AMC460792



**MINING CLAIM MAP**

Lode (X) Placer ( )  
Millsite ( )



Sec. 07

SEC. 18 T23N R19W

LM IS APPROX:  
1592.02' at a  
92.96' azimuth

FROM SW cor. SEC.  
07 T23N R19W

AMC 460792

Scale: 1" = 2000 feet



1. The above map depicts the SQUANTO 3 mining claim, which is located in Section (s) 13 12, Township 23 N, Range 20 W, Gila and Salt River Base and Meridian, MOHAVE County, Arizona. Total claim acreage is 20.66

2. The type of corner and location monuments used are as follows: 2"X2"X5' WOODEN POSTS WITH METAL TAGS

3. The bearings and distances in degrees and feet between claim corners and to a public land survey monument are as depicted on the map.

4. If the claim is a placer or millsite claim with exterior limits conforming to legal subdivisions of the public survey, provide a legal description of the claim N/A

RECEIVED  
 DEPARTMENT OF  
 PHOENIX, ARIZONA  
 2020 JUN 31 8:14

Form MCF100a  
Revised July 2014



2

FEE# 2020038569

OFFICIAL RECORDS OF MOHAVE COUNTY KRISTI BLAIR, COUNTY RECORDER



07/14/2020 12:16 PM Fee: \$30.00

PAGE: 1 of 2

WHEN RECORDED PLEASE RETURN TO: BURGEX INC. 1042 E. FORT UNION BLVD. #124 MIDVALE, UT 84047

LOCATION NOTICE FOR LODE MINING CLAIM

Amendment BLM Serial # \_\_\_\_\_

NOTICE IS HEREBY GIVEN that the \_\_\_\_\_

SQUANTO 4 lode mining claim has been located by MINAURUM CORP. whose current mailing address is 300 W. CLAREDON AVE. SUITE 230 PHOENIX, AZ 85013

BLM Date Stamp

RECEIVED BLM AZ STATE OFFICE 2020 JUL 31 A 8:14 PHOENIX, ARIZONA

The general course of this claim is NORTHERLY-SOUTHERLY and it is situated in MOHAVE County, Arizona. This claim is 1500 feet in length and 600 feet in width.

20.66 Total Claim Acreage. This claim runs from the location monument on which this location notice is posted on the centerline of the claim approximately 20 feet in a SOUTH direction to the SOUTH end line and 1480 feet in a NORTH direction to the NORTH end line. This claim is marked by six monuments, one at each corner and one at the center of each end line of the claim.

The location monument on which this notice is posted is situated within Section 13, Township 23N, Range 20W, Gila Salt River Base and Meridian, Arizona and this claim encompasses portions of the following quarter section(s), section(s), Township(s) and Range(s) NE1/4 SEC.13 T23N R20W and NW1/4 SEC.18 T23N R19W

Gila Salt River Base and Meridian, Arizona.

The locality of this claim with reference to some natural object or permanent monument and additional information (if any) concerning its locality are as follows: the location monument is: 2433.16 feet at a .85° azimuth (true North) from the SW cor. Of SEC.7 T23N R19W GILA SALT RIVER BASE and MERIDIAN, ARIZONA

The above information is shown on the attached map.

DATED AND POSTED on the ground this 30th day of JUNE, 2020 X AGENT

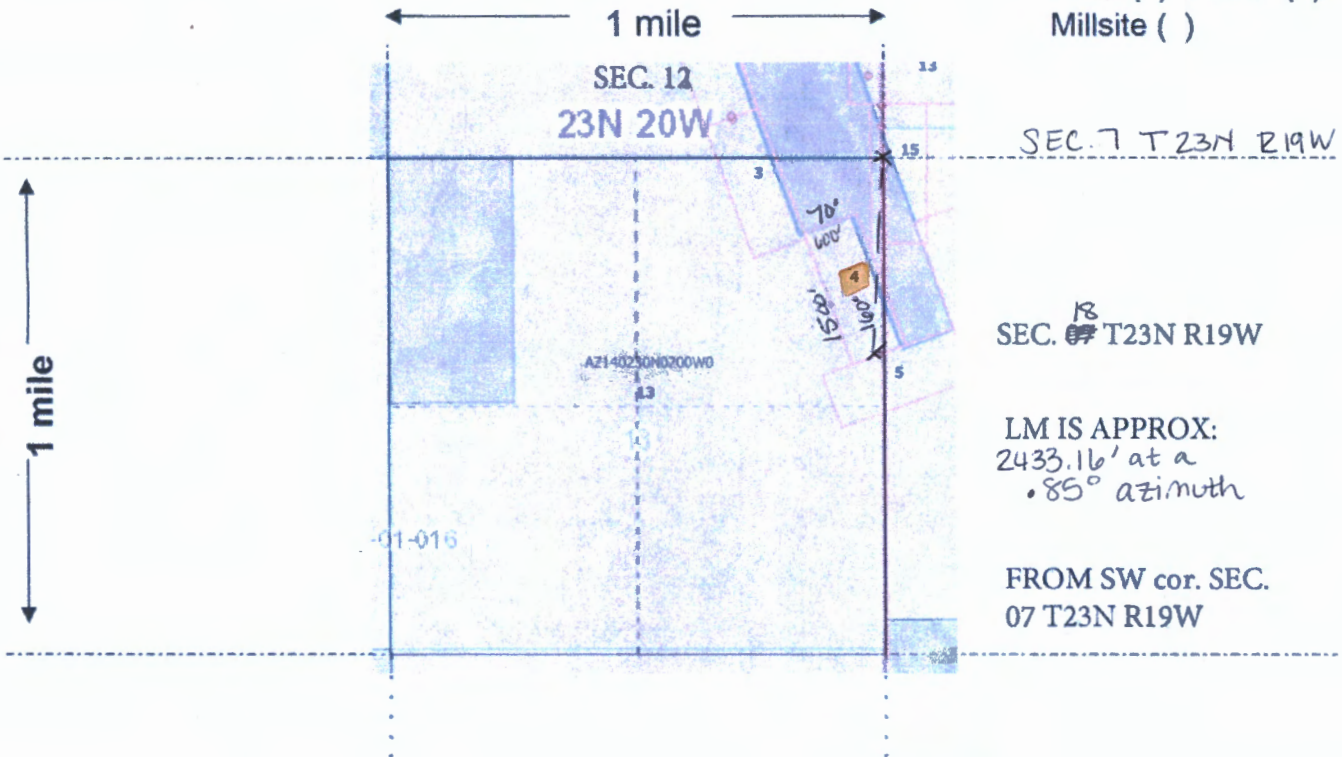
Print Name(s) CRYSTAL BURGESS

Signature(s) [Handwritten Signature]

AMC460793

**MINING CLAIM MAP**

Lode (X) Placer ( )  
Millsite ( )



AMC460793

Scale: 1" = 2000 feet



1. The above map depicts the SQUANTO 4 mining claim, which is located in Section (s) 13 & 7, Township 23 N, Range 20 & 19 W, Gila and Salt River Base and Meridian, MOHAVE County, Arizona. Total claim acreage is 20.66

2. The type of corner and location monuments used are as follows: 2"X2"X5' WOODEN POSTS WITH METAL TAGS

3. The bearings and distances in degrees and feet between claim corners and to a public land survey monument are as depicted on the map.

4. If the claim is a placer or millsite claim with exterior limits conforming to legal subdivisions of the public survey provide a legal description of the claim N/A

RECEIVED  
LMA  
2020 JUN 31 A 8:15  
PHOENIX, ARIZONA

Form 1CF100a  
Revised July 2014



FEE# 2020038570

OFFICIAL RECORDS OF MOHAVE COUNTY KRISTI BLAIR, COUNTY RECORDER



07/14/2020 12:16 PM Fee: \$30.00

PAGE: 1 of 2

WHEN RECORDED PLEASE RETURN TO: BURGEX INC. 1042 E. FORT UNION BLVD. #124 MIDVALE, UT 84047

LOCATION NOTICE FOR LODE MINING CLAIM

Amendment BLM Serial #

NOTICE IS HEREBY GIVEN that the

SQUANTO 5 lode mining claim has been located by MINAURUM CORP. whose current mailing address is 300 W. CLAREDON AVE. SUITE 230 PHOENIX, AZ 85013

BLM Date Stamp

RECEIVED BLM FIELD OFFICE PHOENIX, ARIZONA 2020 JUL 31 A 8:15

The general course of this claim is WESTERLY-EASTERLY and it is situated in MOHAVE County, Arizona. This claim is 1500 feet in length and 600 feet in width.

20.66 Total Claim Acreage. This claim runs from the location monument on which this location notice is posted on the centerline of the claim approximately 20 feet in a EAST direction to the EAST end line and 1480 feet in a WEST direction to the WEST end line. This claim is marked by six monuments, one at each corner and one at the center of each end line of the claim.

The location monument on which this notice is posted is situated within Section 18, Township 23N, Range 19W, Gila Salt River Base and Meridian, Arizona and this claim encompasses portions of the following quarter section(s), section(s), Township(s) and Range(s)

SW1/4 & NW1/4 SEC.18 T23N R19W AND NE1/4 & SE1/4 SEC.13 T23N R20W

Gila Salt River Base and Meridian, Arizona.

The locality of this claim with reference to some natural object or permanent monument and additional information (if any) concerning its locality are as follows: the location monument is: 2594.09 feet at a 340.8° azimuth (true North) from the SW cor. Of SEC.7 T23N R19W GILA SALT RIVER BASE and MERIDIAN, ARIZONA

The above information is shown on the attached map.

DATED AND POSTED on the ground this 30th day of JUNE, 2020

X AGENT

Print Name(s) CRYSTAL BURGESS

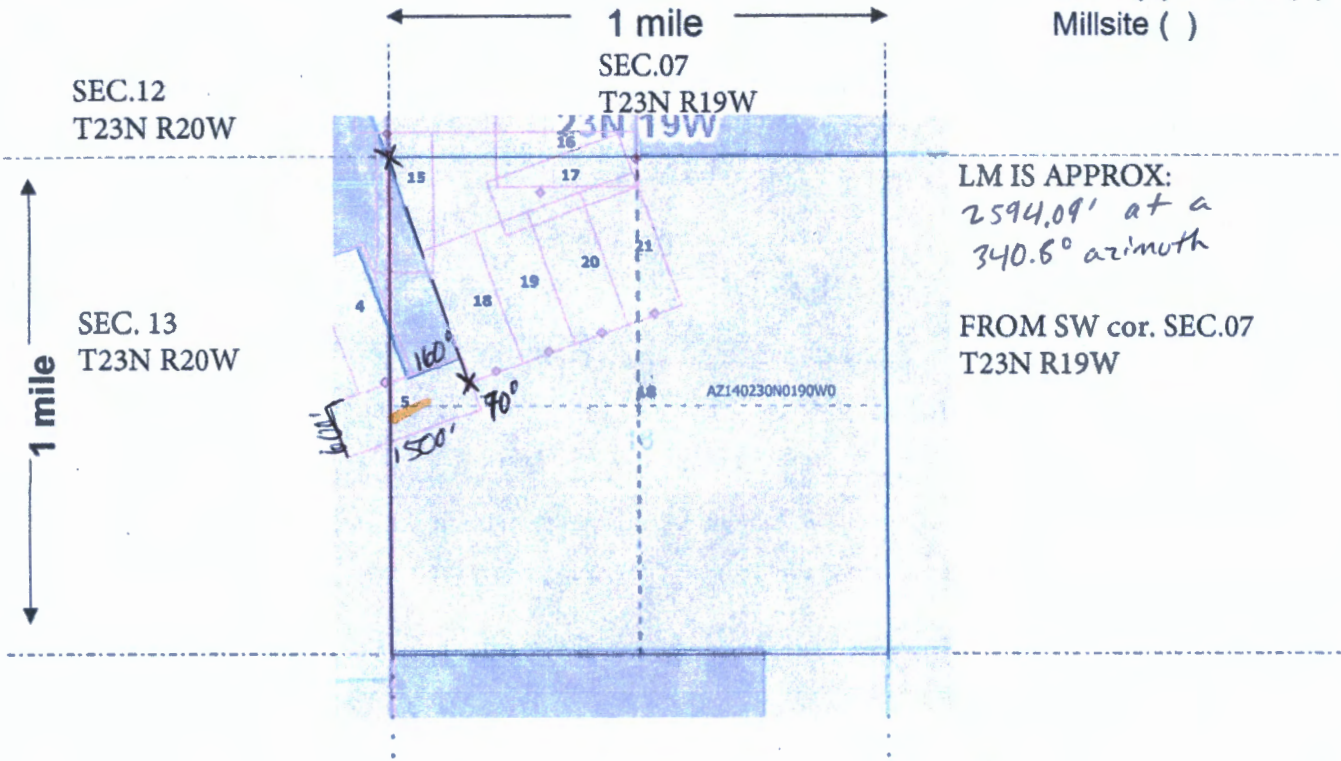
Signature(s) [Handwritten Signature]

AHC460794



**MINING CLAIM MAP**

Lode (X) Placer ( )  
Millsite ( )



LM IS APPROX:  
2594.09' at a  
340.6° azimuth

FROM SW cor. SEC.07  
T23N R19W

AMC460794

Scale: 1" = 2000 feet



1. The above map depicts the SQUANTO 5 mining claim, which is located in Section (s) 18, 13, Township 23 N, Range 19, 20 W, Gila and Salt River Base and Meridian, MOHAVE County, Arizona. Total claim acreage is 20.66

2. The type of corner and location monuments used are as follows: 2"X2"X5' WOODEN POSTS WITH METAL TAGS

3. The bearings and distances in degrees and feet between claim corners and to a public land survey monument are as depicted on the map.

4. If the claim is a placer or millsite claim with exterior limits conforming to legal subdivisions of the public survey provide a legal description of the claim N/A

RECEIVED  
 DIMA 2020 JUN 31 8:15  
 PHOENIX, ARIZONA

Form MCF100a  
Revised July 2014

FEE# 2020038571

OFFICIAL RECORDS OF MOHAVE COUNTY KRISTI BLAIR, COUNTY RECORDER



07/14/2020 12:16 PM Fee: \$30.00

PAGE: 1 of 2

WHEN RECORDED PLEASE RETURN TO: BURGEX INC. 1042 E. FORT UNION BLVD. #124 MIDVALE, UT 84047

LOCATION NOTICE FOR LODE MINING CLAIM

Amendment BLM Serial #

NOTICE IS HEREBY GIVEN that the

SQUANTO 6 lode mining claim has been located by MINAURUM CORP. whose current mailing address is 300 W. CLAREDON AVE. SUITE 230 PHOENIX, AZ 85013

BLM Date Stamp

RECEIVED DELMAZ STAFF OFFICE 2020 JUL 31 A 8:15 PHOENIX, ARIZONA

The general course of this claim is NORTH-SOUTH and it is situated in MOHAVE County, Arizona. This claim is 1500 feet in length and 600 feet in width.

20.66 Total Claim Acreage. This claim runs from the location monument on which this location notice is posted on the centerline of the claim approximately 20 feet in a NORTH direction to the NORTH end line and 1480 feet in a SOUTH direction to the SOUTH end line. This claim is marked by six monuments, one at each corner and one at the center of each end line of the claim.

The location monument on which this notice is posted is situated within Section 12, Township 23N, Range 20W, Gila Salt River Base and Meridian, Arizona and this claim encompasses portions of the following quarter section(s), section(s), Township(s) and Range(s)

SE 1/4 SEC. 12 T23N R20W

Gila Salt River Base and Meridian, Arizona.

The locality of this claim with reference to some natural object or permanent monument and additional information (if any) concerning its locality are as follows: the location monument is: 2409.8 feet at a 164.73° azimuth (true North) from the SW cor. Of SEC. 7 T23N R19W GILA SALT RIVER BASE and MERIDIAN, ARIZONA

The above information is shown on the attached map.

DATED AND POSTED on the ground this 29th day of JUNE, 2020

X AGENT

Print Name(s) CRYSTAL BURGESS

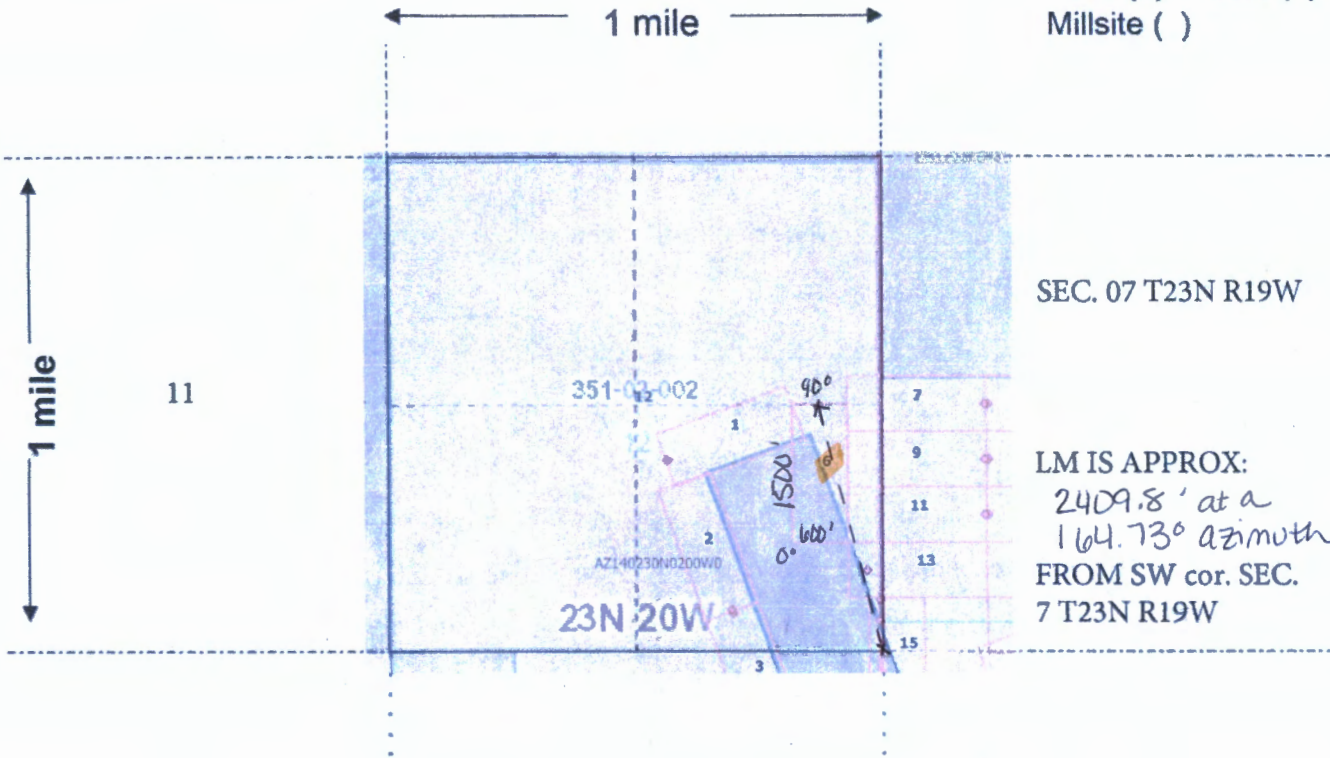
Signature(s)

AMC460795



**MINING CLAIM MAP**

Lode (X) Placer ( )  
Millsite ( )



AHC460795

SEC. 07 T23N R19W

LM IS APPROX:  
2409.8' at a  
164.73° azimuth  
FROM SW cor. SEC.  
7 T23N R19W

Scale: 1" = 2000 feet



1. The above map depicts the SQUANTO 6 mining claim, which is located in Section (s) 12, Township 23 N, Range 20 W, Gila and Salt River Base and Meridian, MOHAVE County, Arizona. Total claim acreage is 20.66

2. The type of corner and location monuments used are as follows: 2"X2"X5' WOODEN POSTS WITH METAL TAGS

3. The bearings and distances in degrees and feet between claim corners and to a public land survey monument are as depicted on the map.

4. If the claim is a placer or millsite claim with exterior limits conforming to legal subdivisions of the public survey, provide a legal description of the claim N/A

RECEIVED  
BLM-AZ STATE OFFICE  
2020 JUL 31 A 8:15  
PHOENIX, ARIZONA

Form MCF100a  
Revised July 2014



FEE# 2020038572

OFFICIAL RECORDS OF MOHAVE COUNTY KRISTI BLAIR, COUNTY RECORDER



07/14/2020 12:16 PM Fee: \$30.00

PAGE: 1 of 2

WHEN RECORDED PLEASE RETURN TO: BURGEX INC. 1042 E. FORT UNION BLVD. #124 MIDVALE, UT 84047

LOCATION NOTICE FOR LODE MINING CLAIM

Amendment BLM Serial # \_\_\_\_\_

NOTICE IS HEREBY GIVEN that the \_\_\_\_\_

SQUANTO 7 lode mining claim has been located by MINAURUM CORP. whose current mailing address is 300 W. CLAREDON AVE. SUITE 230 PHOENIX, AZ 85013

BLM Date Stamp

RECEIVED BLM AZ STATE OFFICE 2020 JUL 31 A 8:15 PHOENIX, ARIZONA

The general course of this claim is WEST-EAST and it is situated in MOHAVE County, Arizona. This claim is 1500 feet in length and 600 feet in width.

20.66 Total Claim Acreage. This claim runs from the location monument on which this location notice is posted on the centerline of the claim approximately 20 feet in a EAST direction to the EAST end line and 1480 feet in a WEST direction to the WEST end line. This claim is marked by six monuments, one at each corner and one at the center of each end line of the claim.

The location monument on which this notice is posted is situated within Section 07, Township 23N, Range 19W, Gila Salt River Base and Meridian, Arizona and this claim encompasses portions of the following quarter section(s), section(s), Township(s) and Range(s) \_\_\_\_\_

NE1/4 & SE1/4 SEC.12 T23N R20W and NW1/4 & SW1/4 SEC.7 T23N R19W

Gila Salt River Base and Meridian, Arizona.

The locality of this claim with reference to some natural object or permanent monument and additional information (if any) concerning its locality are as follows: the location monument is: 2609.45 feet at a 206.03° azimuth (true North) from the SW cor. Of SEC.7 T23N R19W GILA SALT RIVER BASE and MERIDIAN, ARIZONA

The above information is shown on the attached map.

DATED AND POSTED on the ground this 30th day of JUNE, 2020

X AGENT

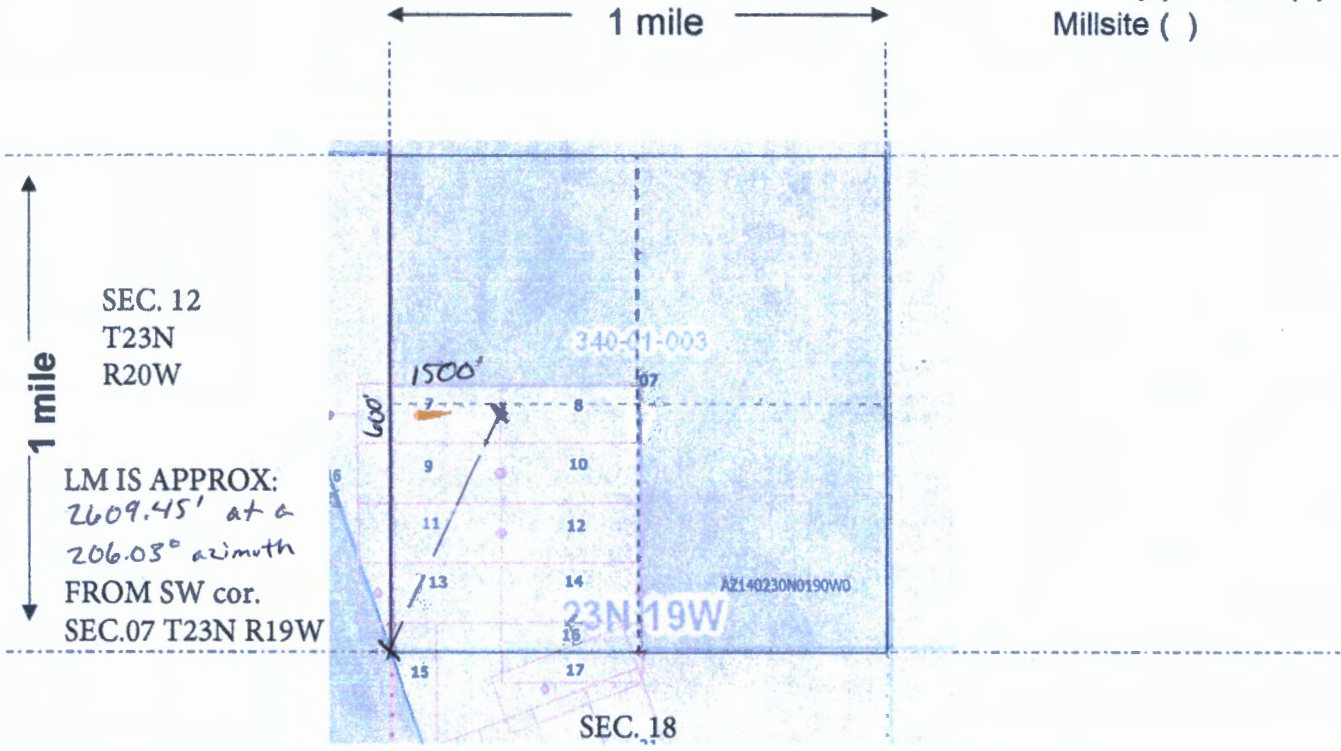
Print Name(s) CRYSTAL BURGESS

Signature(s) [Handwritten Signature]

AMC460796

**MINING CLAIM MAP**

Lode (X) Placer ( )  
Millsite ( )



AMC460796

Scale: 1" = 2000 feet



1. The above map depicts the SQUANTO 7 mining claim, which is located in Section (s) 07, 12, Township 23 N, Range 19, 20 W, Gila and Salt River Base and Meridian, MOHAVE County, Arizona. Total claim acreage is 20.66

2. The type of corner and location monuments used are as follows: 2"X2"X5' WOODEN POSTS WITH METAL TAGS

3. The bearings and distances in degrees and feet between claim corners and to a public land survey monument are as depicted on the map.

4. If the claim is a placer or millsite claim with exterior limits conforming to legal subdivisions of the public survey, provide a legal description of the claim N/A

RECEIVED  
 JUL 31 2014  
 PHOENIX, ARIZONA  
 Form MCF100a  
 Revised July 2014



2

FEE# 2020038573

OFFICIAL RECORDS OF MOHAVE COUNTY KRISTI BLAIR, COUNTY RECORDER



07/14/2020 12:16 PM Fee: \$30.00

PAGE: 1 of 2

WHEN RECORDED PLEASE RETURN TO: BURGEX INC. 1042 E. FORT UNION BLVD. #124 MIDVALE, UT 84047

LOCATION NOTICE FOR LODE MINING CLAIM

Amendment BLM Serial # \_\_\_\_\_

NOTICE IS HEREBY GIVEN that the \_\_\_\_\_

SQUANTO 8 lode mining claim has been located by MINAURUM CORP. whose current mailing address is 300 W. CLAREDON AVE. SUITE 230 PHOENIX, AZ 85013

BLM Date Stamp

RECEIVED BLM AZ 7 STAFF OFFICE 2020 JUL 31 A 8:15 PHOENIX, ARIZONA

The general course of this claim is WEST-EAST and it is situated in MOHAVE County, Arizona. This claim is 1500 feet in length and 600 feet in width.

20.66 Total Claim Acreage. This claim runs from the location monument on which this location notice is posted on the centerline of the claim approximately 20 feet in a WEST direction to the WEST end line and 1480 feet in a EAST direction to the EAST end line. This claim is marked by six monuments, one at each corner and one at the center of each end line of the claim.

The location monument on which this notice is posted is situated within Section 07, Township 23N, Range 19W, Gila Salt River Base and Meridian, Arizona and this claim encompasses portions of the following quarter section(s), section(s), Township(s) and Range(s) NW1/4, NE1/4, SE1/4 & SW1/4 SEC.7 T23N R19W

Gila Salt River Base and Meridian, Arizona.

The locality of this claim with reference to some natural object or permanent monument and additional information (if any) concerning its locality are as follows: the location monument is: 2627.26 feet at a 206.82° azimuth (true North) from the SW cor. Of SEC.7 T23N R19W GILA SALT RIVER BASE and MERIDIAN, ARIZONA

The above information is shown on the attached map.

DATED AND POSTED on the ground this 30th day of JUNE, 2020

X AGENT

Print Name(s) CRYSTAL BURGESS

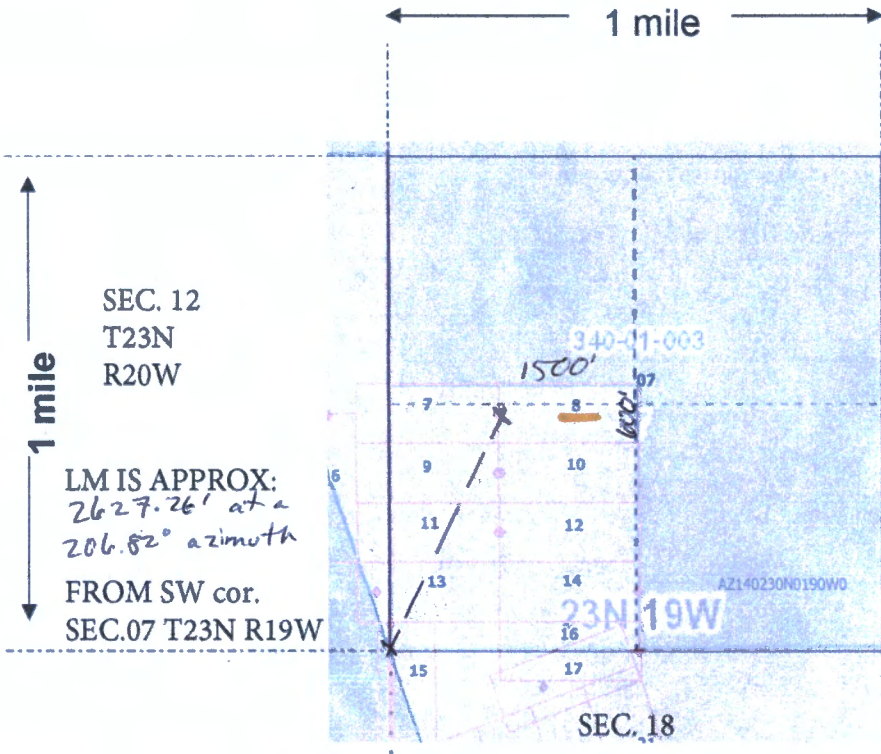
Signature(s) [Handwritten Signature]

AMC460797



**MINING CLAIM MAP**

Lode (X) Placer ( )  
Millsite ( )



AMC460797

Scale: 1" = 2000 feet



1. The above map depicts the SQUANTO 8 mining claim, which is located in Section (s) 07, Township 23 N, Range 19 W, Gila and Salt River Base and Meridian, MOHAVE County, Arizona. Total claim acreage is 20.66

2. The type of corner and location monuments used are as follows: 2"X2"X5' WOODEN POSTS WITH METAL TAGS

3. The bearings and distances in degrees and feet between claim corners and to a public land survey monument are as depicted on the map.

4. If the claim is a placer or millsite claim with exterior limits conforming to legal subdivisions of the public survey, provide a legal description of the claim N/A

PHOENIX, ARIZONA  
 JUL 31 2014  
 Form MCF100a  
 Revised July 2014

FEE# 2020038574

OFFICIAL RECORDS OF MOHAVE COUNTY KRISTI BLAIR, COUNTY RECORDER



07/14/2020 12:16 PM Fee: \$30.00

PAGE: 1 of 2

WHEN RECORDED PLEASE RETURN TO: BURGEX INC. 1042 E. FORT UNION BLVD. #124 MIDVALE, UT 84047

LOCATION NOTICE FOR LODE MINING CLAIM

Amendment BLM Serial # \_\_\_\_\_

NOTICE IS HEREBY GIVEN that the \_\_\_\_\_

SQUANTO 9 lode mining claim has been located by MINAURUM CORP. whose current mailing address is 300 W. CLAREDON AVE. SUITE 230 PHOENIX, AZ 85013

BLM Date Stamp

RECEIVED DLN # 27 STATE OFFICE PHOENIX, ARIZONA 2020 JUL 31 A 8:15

The general course of this claim is WEST-EAST and it is situated in MOHAVE County, Arizona. This claim is 1500 feet in length and 600 feet in width.

20.66 Total Claim Acreage. This claim runs from the location monument on which this location notice is posted on the centerline of the claim approximately 20 feet in a EAST direction to the EAST end line and 1480 feet in a WEST direction to the WEST end line. This claim is marked by six monuments, one at each corner and one at the center of each end line of the claim.

The location monument on which this notice is posted is situated within Section 07, Township 23N, Range 19W, Gila Salt River Base and Meridian, Arizona and this claim encompasses portions of the following quarter section(s), section(s), Township(s) and Range(s)

SE1/4 SEC.12 T23N R20W and SW1/4 SEC.7 T23N R19W

Gila Salt River Base and Meridian, Arizona.

The locality of this claim with reference to some natural object or permanent monument and additional information (if any) concerning its locality are as follows: the location monument is: 2087.01 feet at a 213.28° azimuth (true North) from the SW cor. Of SEC.7 T23N R19W GILA SALT RIVER BASE and MERIDIAN, ARIZONA

The above information is shown on the attached map.

DATED AND POSTED on the ground this 30th day of JUNE, 2020

X AGENT

Print Name(s) CRYSTAL BURGESS

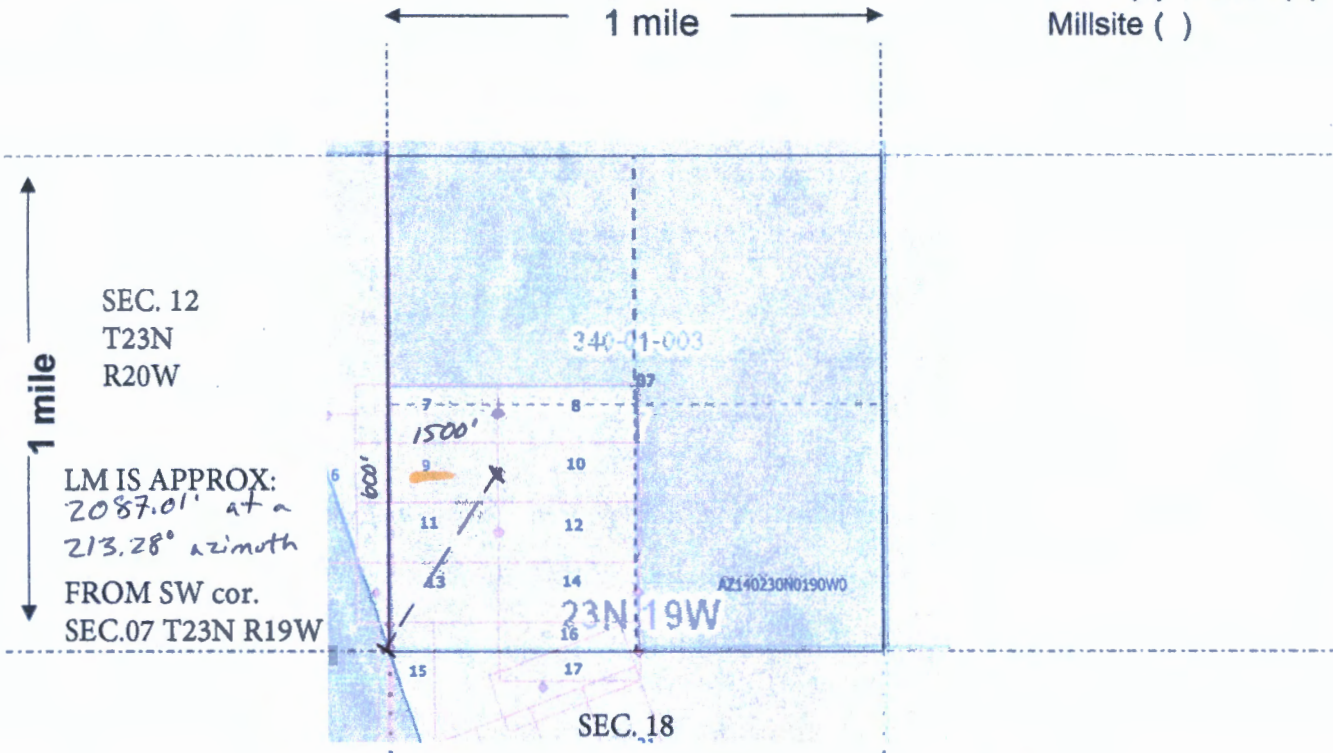
Signature(s) [Handwritten Signature]

AMC460798



**MINING CLAIM MAP**

Lode (X) Placer ( )  
Millsite ( )



AMC460798

Scale: 1" = 2000 feet



1. The above map depicts the SQUANTO 9 mining claim, which is located in Section (s) 07, 12, Township 23 N, Range 19, 20 W, Gila and Salt River Base and Meridian, MOHAVE County, Arizona. Total claim acreage is 20.66

2. The type of corner and location monuments used are as follows: 2"X2"X5' WOODEN POSTS WITH METAL TAGS

3. The bearings and distances in degrees and feet between claim corners and to a public land survey monument are as depicted on the map.

4. If the claim is a placer or millsite claim with exterior limits conforming to legal subdivisions of the public survey, provide a legal description of the claim N/A

PHOENIX, ARIZONA  
 2020 JUL 31  
 RECEIVED  
 Form MCF100a  
 Revised July 2014



FEE# 2020038575

OFFICIAL RECORDS OF MOHAVE COUNTY KRISTI BLAIR, COUNTY RECORDER



07/14/2020 12:16 PM Fee: \$30.00

PAGE: 1 of 2

WHEN RECORDED PLEASE RETURN TO: BURGEX INC. 1042 E. FORT UNION BLVD. #124 MIDVALE, UT 84047

LOCATION NOTICE FOR LODE MINING CLAIM

Amendment BLM Serial # \_\_\_\_\_

NOTICE IS HEREBY GIVEN that the \_\_\_\_\_

SQUANTO 10 lode mining claim has been located by MINAURUM CORP. whose current mailing address is 300 W. CLAREDON AVE. SUITE 230 PHOENIX, AZ 85013

BLM Date Stamp

RECEIVED BLM AZ STAFF OFFICE 2020 JUL 31 A 8:15 PHOENIX, ARIZONA

The general course of this claim is WEST-EAST and it is situated in MOHAVE County, Arizona. This claim is 1500 feet in length and 600 feet in width.

20.66 Total Claim Acreage. This claim runs from the location monument on which this location notice is posted on the centerline of the claim approximately 20 feet in a WEST direction to the WEST end line and 1480 feet in a EAST direction to the EAST end line. This claim is marked by six monuments, one at each corner and one at the center of each end line of the claim.

The location monument on which this notice is posted is situated within Section 07, Township 23N, Range 19W, Gila Salt River Base and Meridian, Arizona and this claim encompasses portions of the following quarter section(s), section(s), Township(s) and Range(s) \_\_\_\_\_

SE1/4 & SW1/4 SEC.7 T23N R19W

Gila Salt River Base and Meridian, Arizona.

The locality of this claim with reference to some natural object or permanent monument and additional information (if any) concerning its locality are as follows: the location monument is: 2109.23 feet at a 214.19° azimuth (true North) from the SW cor. Of SEC.7 T23N R19W GILA SALT RIVER BASE and MERIDIAN, ARIZONA

The above information is shown on the attached map.

DATED AND POSTED on the ground this 30th day of JUNE, 2020

X AGENT

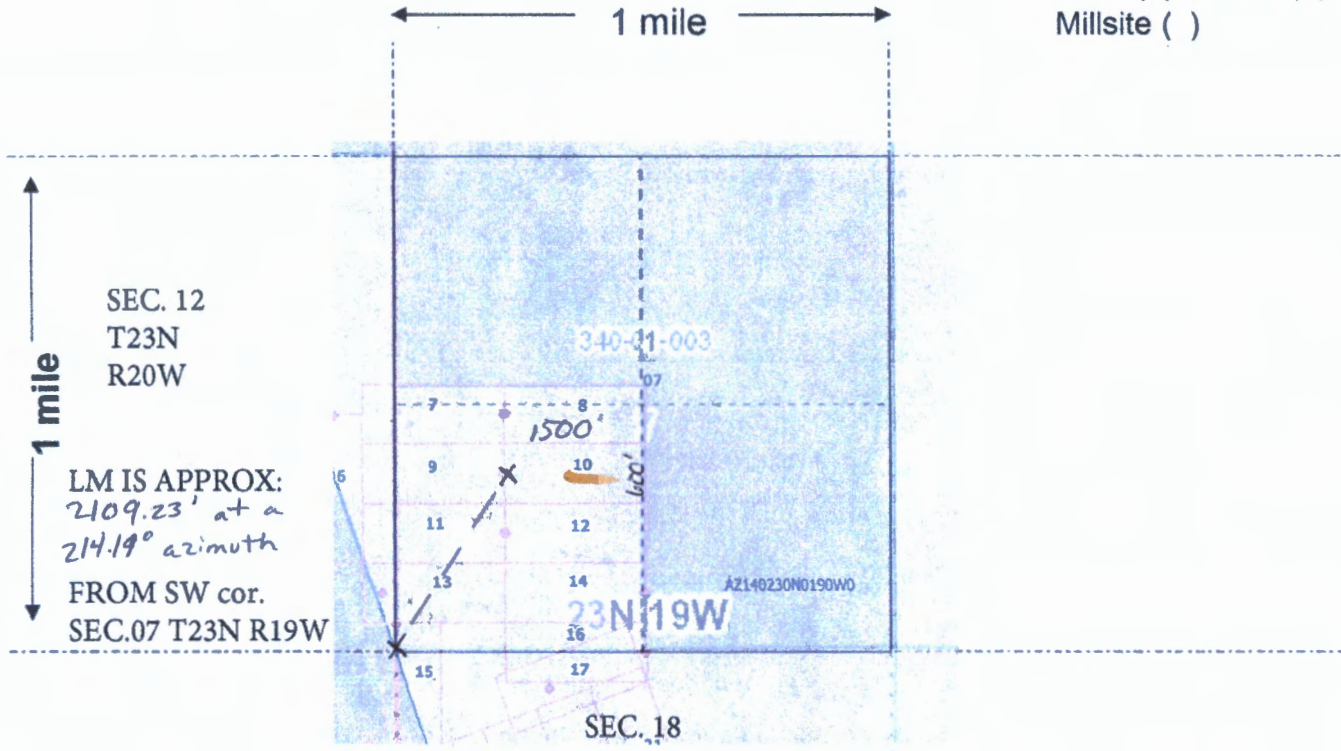
Print Name(s) CRYSTAL BURGESS

Signature(s) [Handwritten Signature]

AMC460799

**MINING CLAIM MAP**

Lode (X) Placer ( )  
Millsite ( )



AMC460799

Scale: 1" = 2000 feet



1. The above map depicts the SQUANTO 10 mining claim, which is located in Section (s) 07, Township 23 N, Range 19 W, Gila and Salt River Base and Meridian, MOHAVE County, Arizona. Total claim acreage is 20.66

2. The type of corner and location monuments used are as follows: 2"X2"X5' WOODEN POSTS WITH METAL TAGS

3. The bearings and distances in degrees and feet between claim corners and to a public land survey monument are as depicted on the map.

4. If the claim is a placer or millsite claim with exterior limits conforming to legal subdivisions of the public survey, provide a legal description of the claim N/A

RECEIVED  
 JUL 31 2015  
 PHOENIX, ARIZONA



2

FEE# 2020038576

OFFICIAL RECORDS OF MOHAVE COUNTY KRISTI BLAIR, COUNTY RECORDER



07/14/2020 12:16 PM Fee: \$30.00

PAGE: 1 of 2

WHEN RECORDED PLEASE RETURN TO: BURGEX INC. 1042 E. FORT UNION BLVD. #124 MIDVALE, UT 84047

LOCATION NOTICE FOR LODE MINING CLAIM

Amendment BLM Serial #

NOTICE IS HEREBY GIVEN that the

SQUANTO 11 lode mining claim has been located by MINAURUM CORP. whose current mailing address is 300 W. CLAREDON AVE. SUITE 230 PHOENIX, AZ 85013

BLM Date Stamp

RECEIVED BLM AZ STATE OFFICE PHOENIX, ARIZONA 2020 JUL 31 A 8:15

The general course of this claim is WEST-EAST and it is situated in MOHAVE County, Arizona. This claim is 1500 feet in length and 600 feet in width. 20.66 Total Claim Acreage. This claim runs from the location monument on which this location notice is posted on the centerline of the claim approximately 20 feet in a EAST direction to the EAST end line and 1480 feet in a WEST direction to the WEST end line. This claim is marked by six monuments, one at each corner and one at the center of each end line of the claim.

The location monument on which this notice is posted is situated within Section 07, Township 23N, Range 19W, Gila Salt River Base and Meridian, Arizona and this claim encompasses portions of the following quarter section(s), section(s), Township(s) and Range(s)

SE1/4 SEC.12 T23N R20W and SW1/4 SEC.7 T23N R19W

Gila Salt River Base and Meridian, Arizona.

The locality of this claim with reference to some natural object or permanent monument and additional information (if any) concerning its locality are as follows: the location monument is: 1619.27 feet at a 225.02° azimuth (true North) from the SW cor. Of SEC.7 T23N R19W GILA SALT RIVER BASE and MERIDIAN, ARIZONA

The above information is shown on the attached map.

DATED AND POSTED on the ground this 30th day of JUNE, 2020

X AGENT

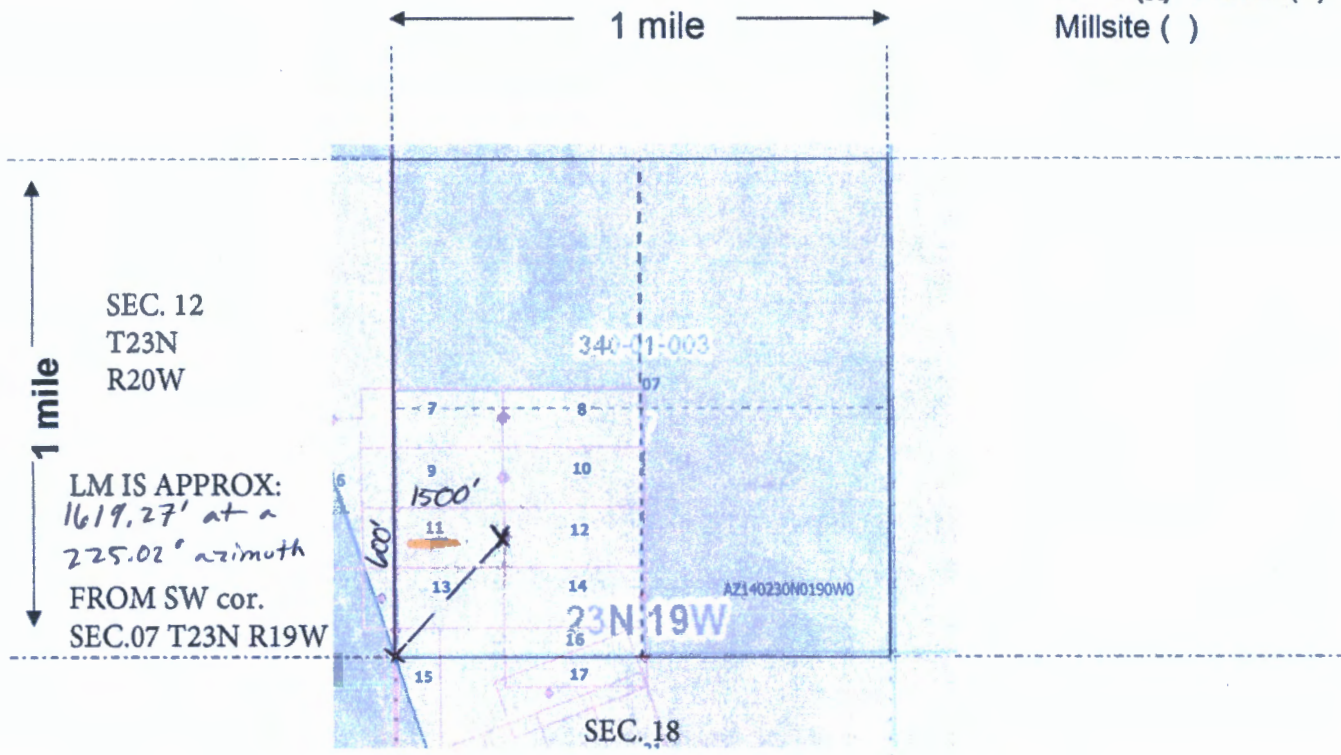
Print Name(s) CRYSTAL BURGESS

Signature(s)

AMC460800

**MINING CLAIM MAP**

Lode (X) Placer ( )  
Millsite ( )



AMC460800

Scale: 1" = 2000 feet



1. The above map depicts the SQUANTO II mining claim, which is located in Section (s) 07, 12, Township 23 N, Range 19, 20 W, Gila and Salt River Base and Meridian, MOHAVE County, Arizona. Total claim acreage is 20.66

2. The type of corner and location monuments used are as follows: 2"X2"X5' WOODEN POSTS WITH METAL TAGS

3. The bearings and distances in degrees and feet between claim corners and to a public land survey monument are as depicted on the map.

4. If the claim is a placer or millsite claim with exterior limits conforming to legal subdivisions of the public survey, provide a legal description of the claim N/A

RECEIVED  
PLM 7/31/15  
2015 JUL 31 8:15  
PHOENIX, ARIZONA  
Form MCF100a  
Revised July 2014



2

FEE# 2020038577

OFFICIAL RECORDS OF MOHAVE COUNTY KRISTI BLAIR, COUNTY RECORDER



07/14/2020 12:16 PM Fee: \$30.00

PAGE: 1 of 2

WHEN RECORDED PLEASE RETURN TO: BURGEX INC. 1042 E. FORT UNION BLVD. #124 MIDVALE, UT 84047

LOCATION NOTICE FOR LODE MINING CLAIM

Amendment BLM Serial #

NOTICE IS HEREBY GIVEN that the

SQUANTO 12 lode mining claim has been located by MINAURUM CORP. whose current mailing address is 300 W. CLAREDON AVE. SUITE 230 PHOENIX, AZ 85013

BLM Date Stamp

RECEIVED BLM AZ STATE OFFICE 2020 JUL 31 A 8:15 PHOENIX, ARIZONA

The general course of this claim is WEST-EAST and it is situated in MOHAVE County, Arizona. This claim is 1500 feet in length and 600 feet in width. 20.66 Total Claim Acreage. This claim runs from the location monument on which this location notice is posted on the centerline of the claim approximately 20 feet in a WEST direction to the WEST end line and 1480 feet in a EAST direction to the EAST end line. This claim is marked by six monuments, one at each corner and one at the center of each end line of the claim.

The location monument on which this notice is posted is situated within Section 07, Township 23N, Range 19W, Gila Salt River Base and Meridian, Arizona and this claim encompasses portions of the following quarter section(s), section(s), Township(s) and Range(s)

SE1/4 & SW1/4 SEC.7 T23N R19W

Gila Salt River Base and Meridian, Arizona.

The locality of this claim with reference to some natural object or permanent monument and additional information (if any) concerning its locality are as follows: the location monument is: 1647.8 feet at a 226° azimuth (true North) from the SW cor. Of SEC.7 T23N R19W GILA SALT RIVER BASE and MERIDIAN, ARIZONA

The above information is shown on the attached map.

DATED AND POSTED on the ground this 30th day of JUNE, 2020 X AGENT


Print Name(s) CRYSTAL BURGESS

Signature(s) [Handwritten Signature]

AMC460801

**MINING CLAIM MAP**

Lode (X) Placer ( )  
Millsite ( )



AMC460801

Scale: 1" = 2000 feet



1. The above map depicts the SQUANTO 12 mining claim, which is located in Section (s) 07, Township 23 N, Range 19 W, Gila and Salt River Base and Meridian, MOHAVE County, Arizona. Total claim acreage is 20.66

2. The type of corner and location monuments used are as follows: 2"X2"X5' WOODEN POSTS WITH METAL TAGS

3. The bearings and distances in degrees and feet between claim corners and to a public land survey monument are as depicted on the map.

4. If the claim is a placer or millsite claim with exterior limits conforming to legal subdivisions of the public survey, provide a legal description of the claim N/A

RECEIVED  
DIVISION OF MINES  
ARIZONA  
2020 JUL 31 10 10 AM  
TUCSON, ARIZONA

Form MCF100a  
Revised July 2014



FEE# 2020038578

OFFICIAL RECORDS OF MOHAVE COUNTY KRISTI BLAIR COUNTY RECORDER



07/14/2020 12:16 PM Fee: \$30.00

PAGE: 1 of 2

WHEN RECORDED PLEASE RETURN TO: BURGEX INC. 1042 E. FORT UNION BLVD. #124 MIDVALE, UT 84047

LOCATION NOTICE FOR LODE MINING CLAIM

Amendment BLM Serial # \_\_\_\_\_

NOTICE IS HEREBY GIVEN that the \_\_\_\_\_

SQUANTO 13 lode mining claim has been located

by MINAURUM CORP. whose current mailing address is 300 W. CLAREDON AVE. SUITE 230

PHOENIX, AZ 85013

BLM Date Stamp

RECEIVED BLM AZ STATE OFFICE 2020 JUL 31 A 8:16 PHOENIX, ARIZONA

The general course of this claim is WEST-EAST and it is situated in MOHAVE

County, Arizona. This claim is 1500 feet in length and 600 feet in width.

20.66 Total Claim Acreage. This claim runs from the location monument on which this location notice

is posted on the centerline of the claim approximately 200 feet in a WEST direction to the WEST

end line and 1300 feet in a EAST direction to the EAST end line. This claim is marked by six monuments, one at each corner and one at the center of each end line of the claim.

The location monument on which this notice is posted is situated within Section 12, Township 23N

, Range 20W, Gila Salt River Base and Meridian, Arizona and this claim encompasses portions of the following quarter section(s), section(s), Township(s) and Range(s) \_\_\_\_\_

SE1/4 SEC.12 T23N R20W and SW1/4 SEC.7 T23N R19W

Gila Salt River Base and Meridian, Arizona.

The locality of this claim with reference to some natural object or permanent monument and additional information

(if any) concerning its locality are as follows: the location monument is: 561.17 feet at a 166.1° azimuth (true

North) from the SW cor. Of SEC.7 T23N R19W GILA SALT RIVER BASE and MERIDIAN, ARIZONA

The above information is shown on the attached map.

DATED AND POSTED on the ground this 29<sup>th</sup> day of JUNE, 2020

X AGENT

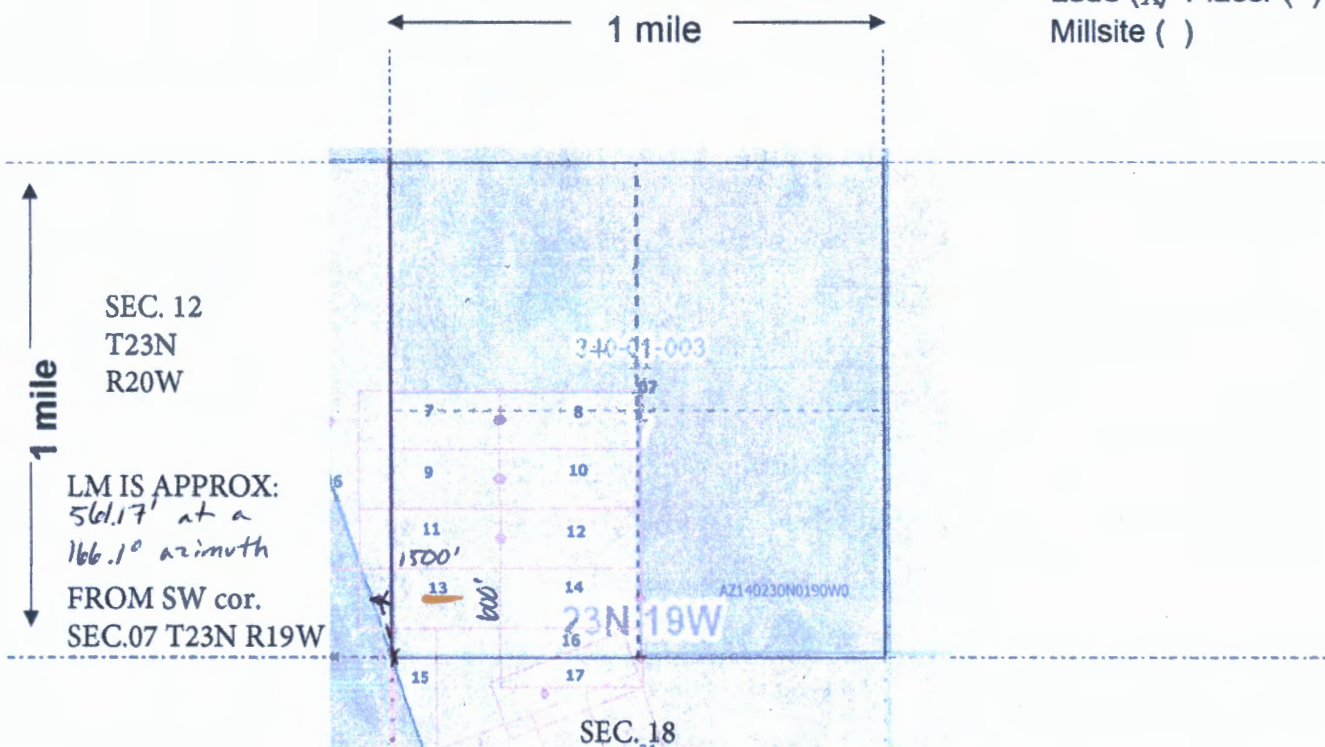
Print Name(s) CRYSTAL BURGESS

Signature(s) [Signature]

AMC460802

**MINING CLAIM MAP**

Lode (X) Placer ( )  
Millsite ( )



AMC460802

Scale: 1" = 2000 feet



1. The above map depicts the SQUANTO 13 mining claim, which is located in Section (s) 07, 12, Township 23 N, Range 19, 20 W, Gila and Salt River Base and Meridian, MOHAVE County, Arizona. Total claim acreage is 20.66
2. The type of corner and location monuments used are as follows: 2"X2"X5' WOODEN POSTS WITH METAL TAGS
3. The bearings and distances in degrees and feet between claim corners and to a public land survey monument are as depicted on the map.
4. If the claim is a placer or millsite claim with exterior limits conforming to legal subdivisions of the public survey, provide a legal description of the claim N/A

RECEIVED  
 JUL 31 2016  
 PHOENIX, ARIZONA

Form MCF100a  
Revised July 2014



FEE# 2020038579

OFFICIAL RECORDS OF MOHAVE COUNTY KRISTI BLAIR, COUNTY RECORDER



07/14/2020 12:16 PM Fee: \$30.00

PAGE: 1 of 2

WHEN RECORDED PLEASE RETURN TO: BURGEX INC. 1042 E. FORT UNION BLVD. #124 MIDVALE, UT 84047

LOCATION NOTICE FOR LODE MINING CLAIM

Amendment BLM Serial #

NOTICE IS HEREBY GIVEN that the

SQUANTO 14 lode mining claim has been located by MINAURUM CORP. whose current mailing address is 300 W. CLAREDON AVE. SUITE 230 PHOENIX, AZ 85013

BLM Date Stamp

RECEIVED BLM AT STATE OFFICE PHOENIX, ARIZONA 2020 JUL 31 A 8:16

The general course of this claim is WEST-EAST and it is situated in MOHAVE County, Arizona. This claim is 1500 feet in length and 600 feet in width. 20.66 Total Claim Acreage. This claim runs from the location monument on which this location notice is posted on the centerline of the claim approximately 20 feet in a EAST direction to the EAST end line and 1480 feet in a WEST direction to the WEST end line. This claim is marked by six monuments, one at each corner and one at the center of each end line of the claim.

The location monument on which this notice is posted is situated within Section 07, Township 23N, Range 19W, Gila Salt River Base and Meridian, Arizona and this claim encompasses portions of the following quarter section(s), section(s), Township(s) and Range(s)

SE1/4 & SW1/4 SEC.7 T23N R19W

Gila Salt River Base and Meridian, Arizona.

The locality of this claim with reference to some natural object or permanent monument and additional information (if any) concerning its locality are as follows: the location monument is: 2700.71 feet at a 258.37° azimuth (true North) from the SW cor. Of SEC.7 T23N R19W GILA SALT RIVER BASE and MERIDIAN, ARIZONA

The above information is shown on the attached map.

DATED AND POSTED on the ground this 30th day of JUNE, 2020

X AGENT

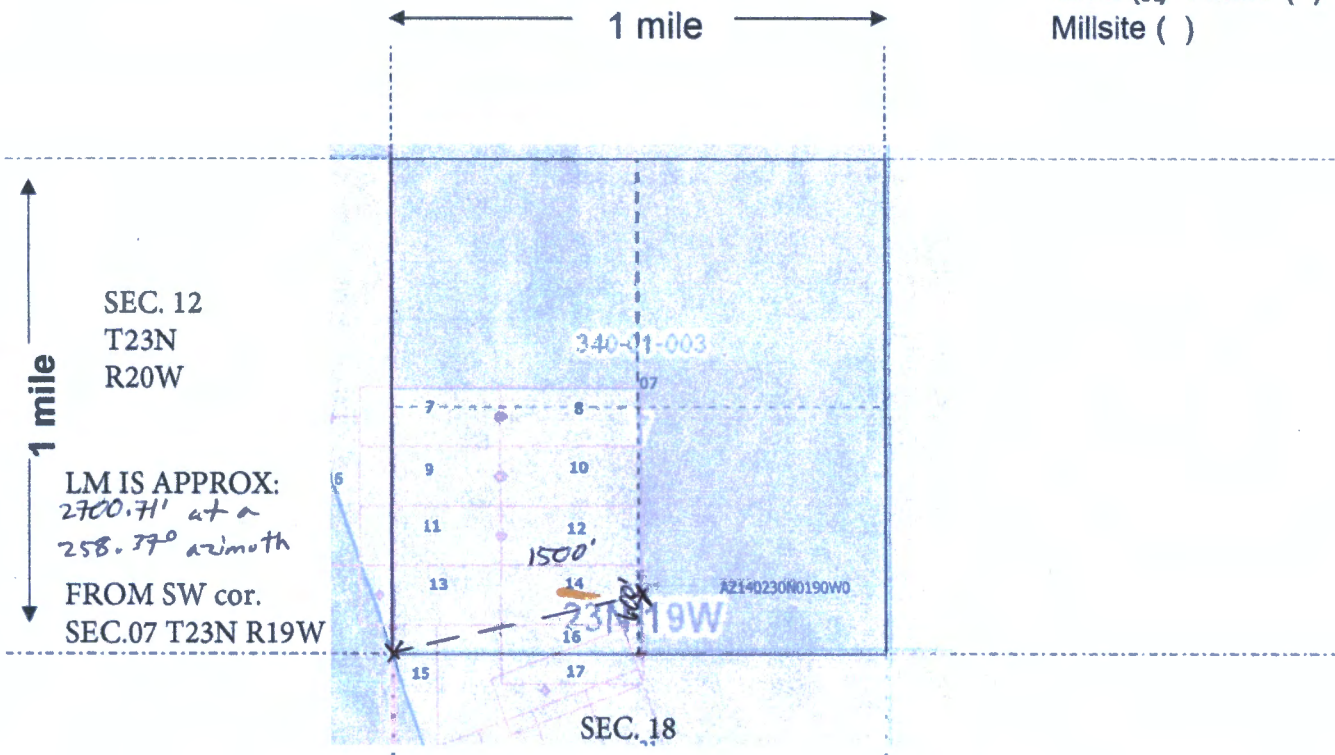
Print Name(s) CRYSTAL BURGESS

Signature(s) [Handwritten Signature]

AMC460803

**MINING CLAIM MAP**

Lode (X) Placer ( )  
Millsite ( )



AMC460803

Scale: 1" = 2000 feet



1. The above map depicts the SQUANTO 14 mining claim, which is located in Section (s) 07, Township 23 N, Range 19 W, Gila and Salt River Base and Meridian, MOHAVE County, Arizona. Total claim acreage is 20.66

2. The type of corner and location monuments used are as follows: 2"X2"X5' WOODEN POSTS WITH METAL TAGS

3. The bearings and distances in degrees and feet between claim corners and to a public land survey monument are as depicted on the map.

4. If the claim is a placer or millsite claim with exterior limits conforming to legal subdivisions of the public survey, provide a legal description of the claim N/A

PHOENIX ARIZONA  
2010 JUL 31 4 08 16  
RECEIVED  
DEPT. OF GEOLOGY

Form MCF100a  
Revised July 2014



FEE# 2020038580

OFFICIAL RECORDS OF MOHAVE COUNTY KRISTI BLAIR, COUNTY RECORDER



07/14/2020 12:16 PM Fee: \$30.00

PAGE: 1 of 2

WHEN RECORDED PLEASE RETURN TO: BURGEX INC. 1042 E. FORT UNION BLVD. #124 MIDVALE, UT 84047

LOCATION NOTICE FOR LODE MINING CLAIM

Amendment BLM Serial # \_\_\_\_\_

NOTICE IS HEREBY GIVEN that the \_\_\_\_\_

SQUANTO 15 lode mining claim has been located by MINAURUM CORP. whose current mailing address is 300 W. CLAREDON AVE. SUITE 230 PHOENIX, AZ 85013

BLM Date Stamp

RECEIVED BLM CLERK OFFICE 2020 JUL 31 A 8:16 PHOENIX, ARIZONA

The general course of this claim is NORTH-SOUTH and it is situated in MOHAVE County, Arizona. This claim is 1500 feet in length and 600 feet in width.

20.66 Total Claim Acreage. This claim runs from the location monument on which this location notice is posted on the centerline of the claim approximately 625 feet in a NORTH direction to the NORTH end line and 875 feet in a SOUTH direction to the SOUTH end line. This claim is marked by six monuments, one at each corner and one at the center of each end line of the claim.

The location monument on which this notice is posted is situated within Section 07, Township 23N, Range 19W, Gila Salt River Base and Meridian, Arizona and this claim encompasses portions of the following quarter section(s), section(s), Township(s) and Range(s) \_\_\_\_\_

SE1/4 SEC.12 and NE1/4 SEC.13 T23N R20W and SW1/4 SEC.7 and NW1/4 SEC.18 T23N R19W

Gila Salt River Base and Meridian, Arizona.

The locality of this claim with reference to some natural object or permanent monument and additional information (if any) concerning its locality are as follows: the location monument is: 423.06 feet at a 334.01° azimuth (true North) from the SW cor. Of SEC.7 T23N R19W GILA SALT RIVER BASE and MERIDIAN, ARIZONA

The above information is shown on the attached map.

DATED AND POSTED on the ground this 30th day of JUNE, 2020

X AGENT

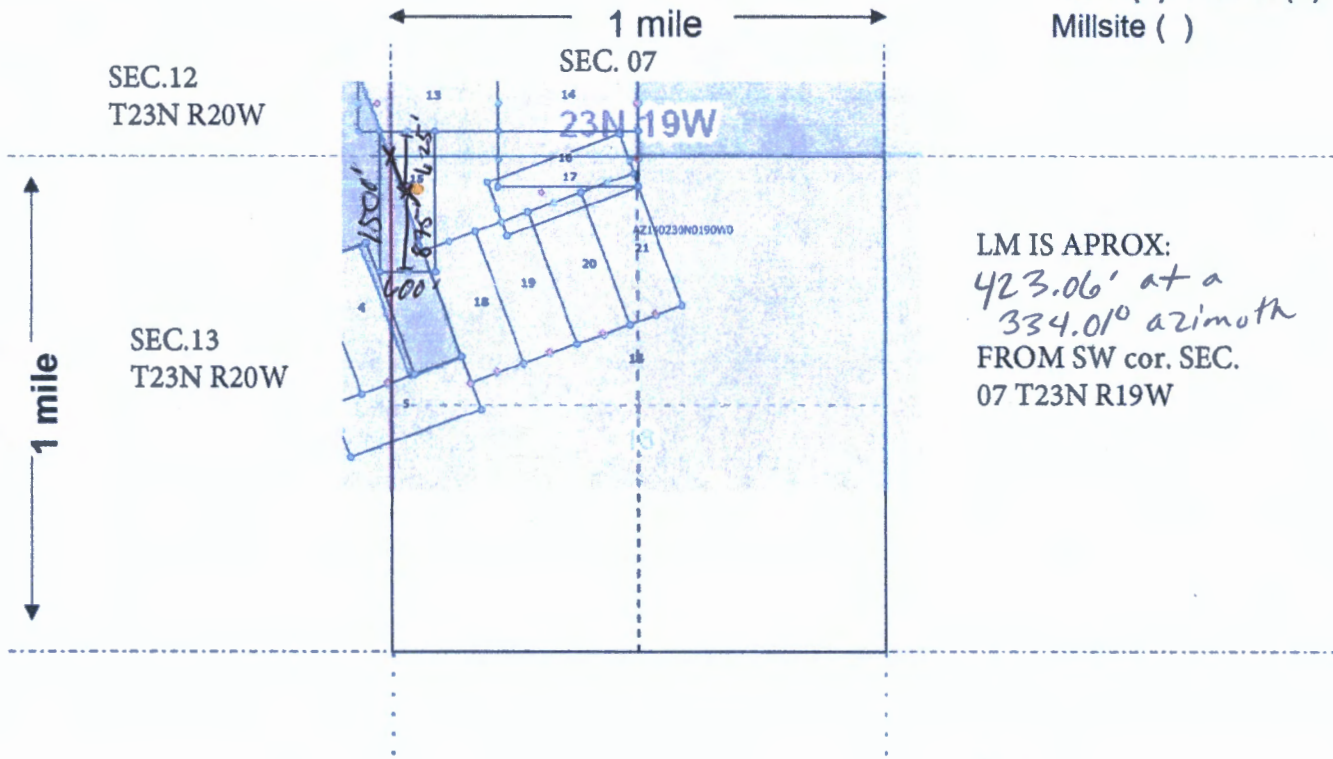
Print Name(s) CRYSTAL BURGESS

Signature(s) [Handwritten Signature]

AMC460804

**MINING CLAIM MAP**

Lode (X) Placer ( )  
Millsite ( )



AMC460804

Scale: 1" = 2000 feet



1. The above map depicts the SQUANTO 15 mining claim, which is located in Section (s) 18, 13, 12, 07, Township 23 N, Range 19, 20 20W, Gila and Salt River Base and Meridian, MOHAVE County, Arizona. Total claim acreage is 20.66

2. The type of corner and location monuments used are as follows: 2"X2"X50" WOODEN POSTS WITH METAL TAGS

3. The bearings and distances in degrees and feet between claim corners and to a public land survey monument are as depicted on the map.

4. If the claim is a placer or millsite claim with exterior limits conforming to legal subdivisions of the public survey provide a legal description of the claim N/A

RECEIVED  
BMO JUL 31 A 8:14  
HOENES, ARIZONA  
Form MCF100a  
Revised July 2014



FEE# 2020038581

OFFICIAL RECORDS OF MOHAVE COUNTY KRISTI BLAIR, COUNTY RECORDER



07/14/2020 12:16 PM Fee: \$30.00

PAGE: 1 of 2

WHEN RECORDED PLEASE RETURN TO: BURGEX INC. 1042 E. FORT UNION BLVD. #124 MIDVALE, UT 84047

LOCATION NOTICE FOR LODE MINING CLAIM

Amendment BLM Serial # \_\_\_\_\_

NOTICE IS HEREBY GIVEN that the \_\_\_\_\_

SQUANTO 16 lode mining claim has been located by MINAURUM CORP. whose current mailing address is 300 W. CLAREDON AVE. SUITE 230 PHOENIX, AZ 85013

BLM Date Stamp

RECEIVED BLM-A7 STAFF OFFICE 2020 JUL 31 A 8:16 PHOENIX, ARIZONA

The general course of this claim is WEST-EAST and it is situated in MOHAVE County, Arizona. This claim is 1500 feet in length and 600 feet in width.

20.66 Total Claim Acreage. This claim runs from the location monument on which this location notice is posted on the centerline of the claim approximately 20 feet in a EAST direction to the EAST end line and 1480 feet in a WEST direction to the WEST end line. This claim is marked by six monuments, one at each corner and one at the center of each end line of the claim.

The location monument on which this notice is posted is situated within Section 18, Township 23N, Range 19W, Gila Salt River Base and Meridian, Arizona and this claim encompasses portions of the following quarter section(s), section(s), Township(s) and Range(s) SW1/4 SEC.7 and NW1/4 SEC.18 T23N R19W

Gila Salt River Base and Meridian, Arizona.

The locality of this claim with reference to some natural object or permanent monument and additional information (if any) concerning its locality are as follows: the location monument is: 2645.78 feet at a 271.2° azimuth (true North) from the SW cor. Of SEC.7 T23N R19W GILA SALT RIVER BASE and MERIDIAN, ARIZONA

The above information is shown on the attached map.

DATED AND POSTED on the ground this 30th day of JUNE, 2020

X AGENT

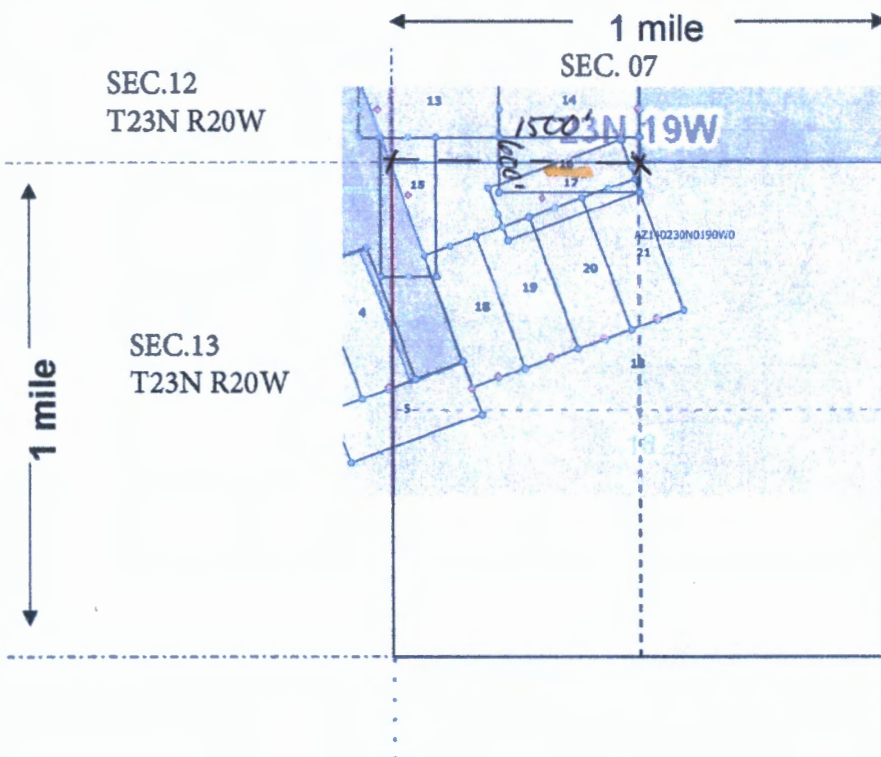
Print Name(s) CRYSTAL BURGESS

Signature(s) [Handwritten Signature]

AMC460805

**MINING CLAIM MAP**

Lode (X) Placer ( )  
Millsite ( )



LM IS APROX:  
2645.78' at a  
271.2° azimuth  
FROM SW cor. SEC.  
07 T23N R19W

Scale: 1" = 2000 feet



1. The above map depicts the SQUANTO No mining claim, which is located in Section (s) 18, 07, Township 23 N, Range 19 W, Gila and Salt River Base and Meridian, MOHAVE County, Arizona. Total claim acreage is 20.66

2. The type of corner and location monuments used are as follows: 2"X2"X50" WOODEN POSTS WITH METAL TAGS

3. The bearings and distances in degrees and feet between claim corners and to a public land survey monument are as depicted on the map.

4. If the claim is a placer or millsite claim with exterior limits conforming to legal subdivisions of the public survey, provide a legal description of the claim N/A

RECEIVED  
 JUL 31 2014  
 PHOENIX, ARIZONA  
 Form MCF100a  
 Revised July 2014

AMC460805



2

FEE# 2020038582

OFFICIAL RECORDS OF MOHAVE COUNTY KRISTI BLAIR, COUNTY RECORDER



07/14/2020 12:16 PM Fee: \$30.00

PAGE: 1 of 2

WHEN RECORDED PLEASE RETURN TO: BURGEX INC. 1042 E. FORT UNION BLVD. #124 MIDVALE, UT 84047

LOCATION NOTICE FOR LODE MINING CLAIM

Amendment BLM Serial # \_\_\_\_\_

NOTICE IS HEREBY GIVEN that the \_\_\_\_\_

SQUANTO 17 lode mining claim has been located by MINAURUM CORP. whose current mailing address is 300 W. CLAREDON AVE. SUITE 230 PHOENIX, AZ 85013

BLM Date Stamp

RECEIVED BLM AZ STATE OFFICE PHOENIX, ARIZONA 2020 JUL 31 A 8:16

The general course of this claim is WESTERLY-EASTERLY and it is situated in MOHAVE County, Arizona. This claim is 1500 feet in length and 600 feet in width.

20.66 Total Claim Acreage. This claim runs from the location monument on which this location notice is posted on the centerline of the claim approximately 500 feet in a WESTERLY direction to the WEST end line and 1000 feet in a Easterly direction to the EAST end line. This claim is marked by six monuments, one at each corner and one at the center of each end line of the claim.

The location monument on which this notice is posted is situated within Section 18, Township 23N, Range 19W, Gila Salt River Base and Meridian, Arizona and this claim encompasses portions of the following quarter section(s), section(s), Township(s) and Range(s) \_\_\_\_\_

NW1/4 SEC.18 T23N R19W AND SW1/4 SEC.7 T23N R19W

Gila Salt River Base and Meridian, Arizona.

The locality of this claim with reference to some natural object or permanent monument and additional information (if any) concerning its locality are as follows: the location monument is: 1675.45 feet at a 284.35° azimuth (true North) from the SW cor. Of SEC.7 T23N R19W GILA SALT RIVER BASE and MERIDIAN, ARIZONA

The above information is shown on the attached map.

DATED AND POSTED on the ground this 30th day of JUNE, 2020

X AGENT

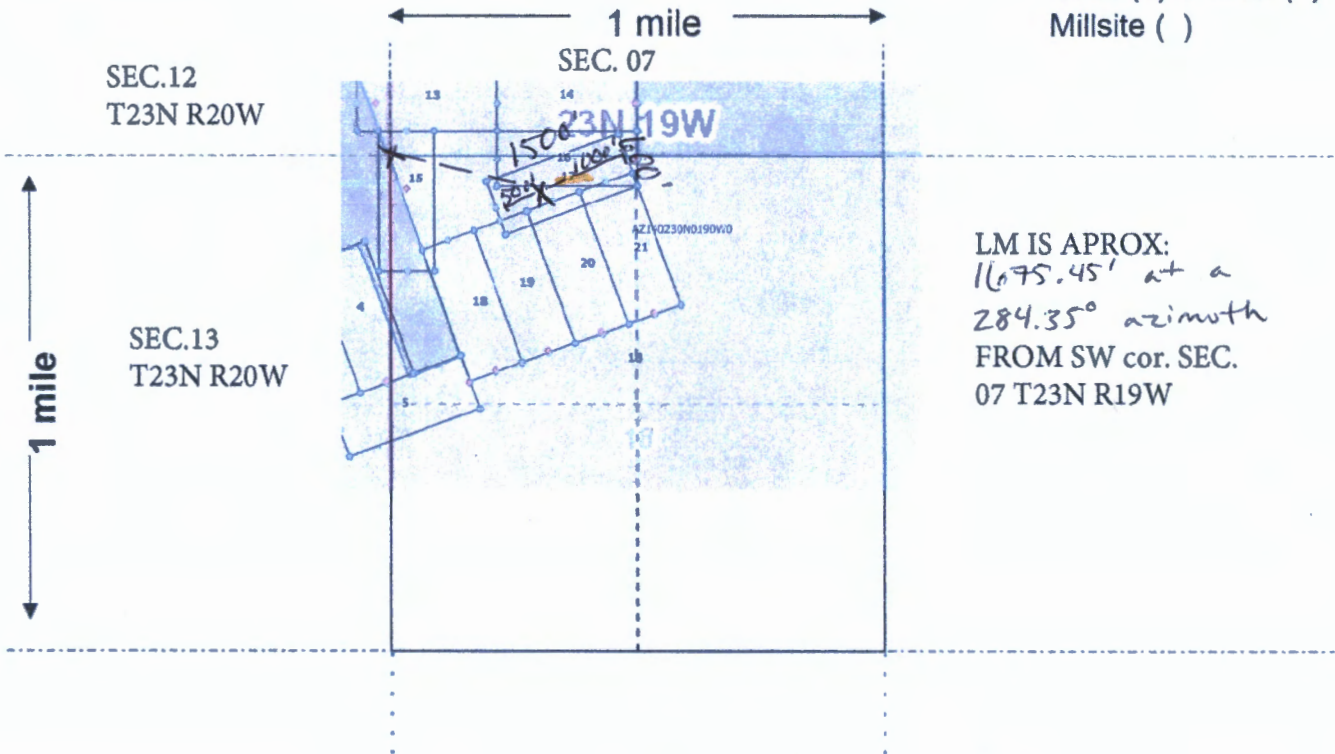
Print Name(s) CRYSTAL BURGESS

Signature(s) [Handwritten Signature]

AMC460806

**MINING CLAIM MAP**

Lode (X) Placer ( )  
Millsite ( )



AMC460806

Scale: 1" = 2000 feet



1. The above map depicts the SQUANTO 17 mining claim, which is located in Section (s) 18, 07, Township 23 N, Range 19 W, Gila and Salt River Base and Meridian, MOHAVE County, Arizona. Total claim acreage is 20.66

2. The type of corner and location monuments used are as follows: 2"X2"X50" WOODEN POSTS WITH METAL TAGS

3. The bearings and distances in degrees and feet between claim corners and to a public land survey monument are as depicted on the map.

4. If the claim is a placer or millsite claim with exterior limits conforming to legal subdivisions of the public survey, provide a legal description of the claim N/A

RECEIVED  
BLM  
2020 JUL 31  
PHOENIX, ARIZONA  
Form MCF100a  
Revised July 2014



FEE# 2020038583

OFFICIAL RECORDS OF MOHAVE COUNTY KRISTI BLAIR, COUNTY RECORDER



07/14/2020 12:16 PM Fee: \$30.00

PAGE: 1 of 2

WHEN RECORDED PLEASE RETURN TO: BURGEX INC. 1042 E. FORT UNION BLVD. #124 MIDVALE, UT 84047

LOCATION NOTICE FOR LODE MINING CLAIM

Amendment BLM Serial # \_\_\_\_\_

NOTICE IS HEREBY GIVEN that the \_\_\_\_\_

SQUANTO 18 lode mining claim has been located

by MINAURUM CORP. whose current mailing

address is 300 W. CLAREDON AVE. SUITE 230

PHOENIX, AZ 85013

BLM Date Stamp

RECEIVED BLM AZ STATE OFFICE 2020 JUL 31 A 8:16 PHOENIX, ARIZONA

The general course of this claim is NORTHERLY-SOUTHERLY and it is situated in MOHAVE

County, Arizona. This claim is 1500 feet in length and 600 feet in width.

20.66 Total Claim Acreage. This claim runs from the location monument on which this location notice

is posted on the centerline of the claim approximately 20 feet in a SOUTH direction to the SOUTH

end line and 1480 feet in a NORTH direction to the NORTH end line. This claim is marked by six

monuments, one at each corner and one at the center of each end line of the claim.

The location monument on which this notice is posted is situated within Section 18, Township 23N

, Range 19W, Gila Salt River Base and Meridian, Arizona and this claim encompasses portions

of the following quarter section(s), section(s), Township(s) and Range(s) \_\_\_\_\_

NW1/4 SEC.18 T23N R19W

Gila Salt River Base and Meridian, Arizona.

The locality of this claim with reference to some natural object or permanent monument and additional information

(if any) concerning its locality are as follows: the location monument is: 2583.71 feet at a 333.78° azimuth (true

North) from the SW cor. Of SEC.7 T23N R19W GILA SALT RIVER BASE and MERIDIAN, ARIZONA

The above information is shown on the attached map.

DATED AND POSTED on the ground this 30th day of JUNE, 2020

X AGENT

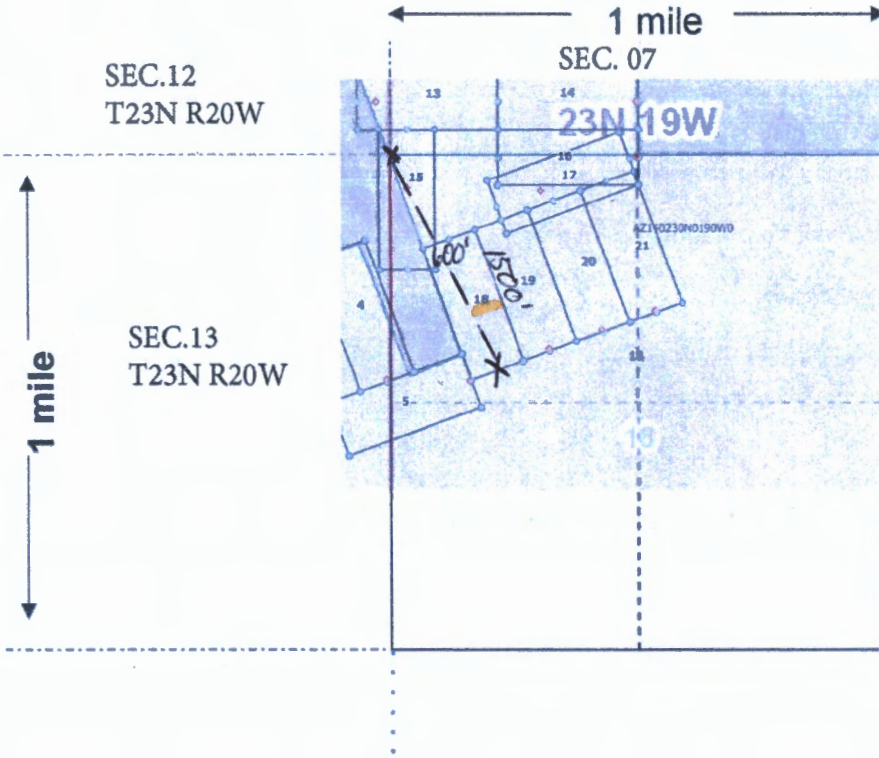
Print Name(s) CRYSTAL BURGESS

Signature(s) [Signature]

AMC460807

**MINING CLAIM MAP**

Lode (X) Placer ( )  
Millsite ( )



LM IS APROX:  
2583.71' at a  
333.78° azimuth  
FROM SW cor. SEC.  
07 T23N R19W

Scale: 1" = 2000 feet



1. The above map depicts the SQUANTO 18 mining claim, which is located in Section (s) 18, Township 23 N, Range 19 W, Gila and Salt River Base and Meridian, MOHAVE County, Arizona. Total claim acreage is 20.66

2. The type of corner and location monuments used are as follows: 2"X2"X50" WOODEN POSTS WITH METAL TAGS

3. The bearings and distances in degrees and feet between claim corners and to a public land survey monument are as depicted on the map.

4. If the claim is a placer or millsite claim with exterior limits conforming to legal subdivisions of the public survey, provide a legal description of the claim N/A

RECEIVED  
 JUL 31 2009  
 PHOENIX, ARIZONA  
 Form MCF100a  
 Revised July 2014

AMC460807



FEE# 2020038584

OFFICIAL RECORDS OF MOHAVE COUNTY KRISTI BLAIR, COUNTY RECORDER



07/14/2020 12:16 PM Fee: \$30.00

PAGE: 1 of 2

WHEN RECORDED PLEASE RETURN TO: BURGEX INC. 1042 E. FORT UNION BLVD. #124 MIDVALE, UT 84047

LOCATION NOTICE FOR LODE MINING CLAIM

Amendment BLM Serial # \_\_\_\_\_

NOTICE IS HEREBY GIVEN that the \_\_\_\_\_

SQUANTO 19 lode mining claim has been located by MINAURUM CORP. whose current mailing address is 300 W. CLAREDON AVE. SUITE 230 PHOENIX, AZ 85013

BLM Date Stamp

RECEIVED BLM AZ STAMP OFFICE 2020 JUL 31 A 8:16 PHOENIX, ARIZONA

The general course of this claim is NORTHERLY-SOUTHERLY and it is situated in MOHAVE County, Arizona. This claim is 1500 feet in length and 600 feet in width.

20.66 Total Claim Acreage. This claim runs from the location monument on which this location notice is posted on the centerline of the claim approximately 20 feet in a SOUTH direction to the SOUTH end line and 1480 feet in a NORTH direction to the NORTH end line. This claim is marked by six monuments, one at each corner and one at the center of each end line of the claim.

The location monument on which this notice is posted is situated within Section 18, Township 23N, Range 19W, Gila Salt River Base and Meridian, Arizona and this claim encompasses portions of the following quarter section(s), section(s), Township(s) and Range(s) \_\_\_\_\_

NW1/4 SEC.18 T23N R19W

Gila Salt River Base and Meridian, Arizona.

The locality of this claim with reference to some natural object or permanent monument and additional information (if any) concerning its locality are as follows: the location monument is: 2715 feet at a 321.09° azimuth (true North) from the SW cor. Of SEC.7 T23N R19W GILA SALT RIVER BASE and MERIDIAN, ARIZONA

The above information is shown on the attached map.

DATED AND POSTED on the ground this 30th day of JUNE, 2020

X AGENT

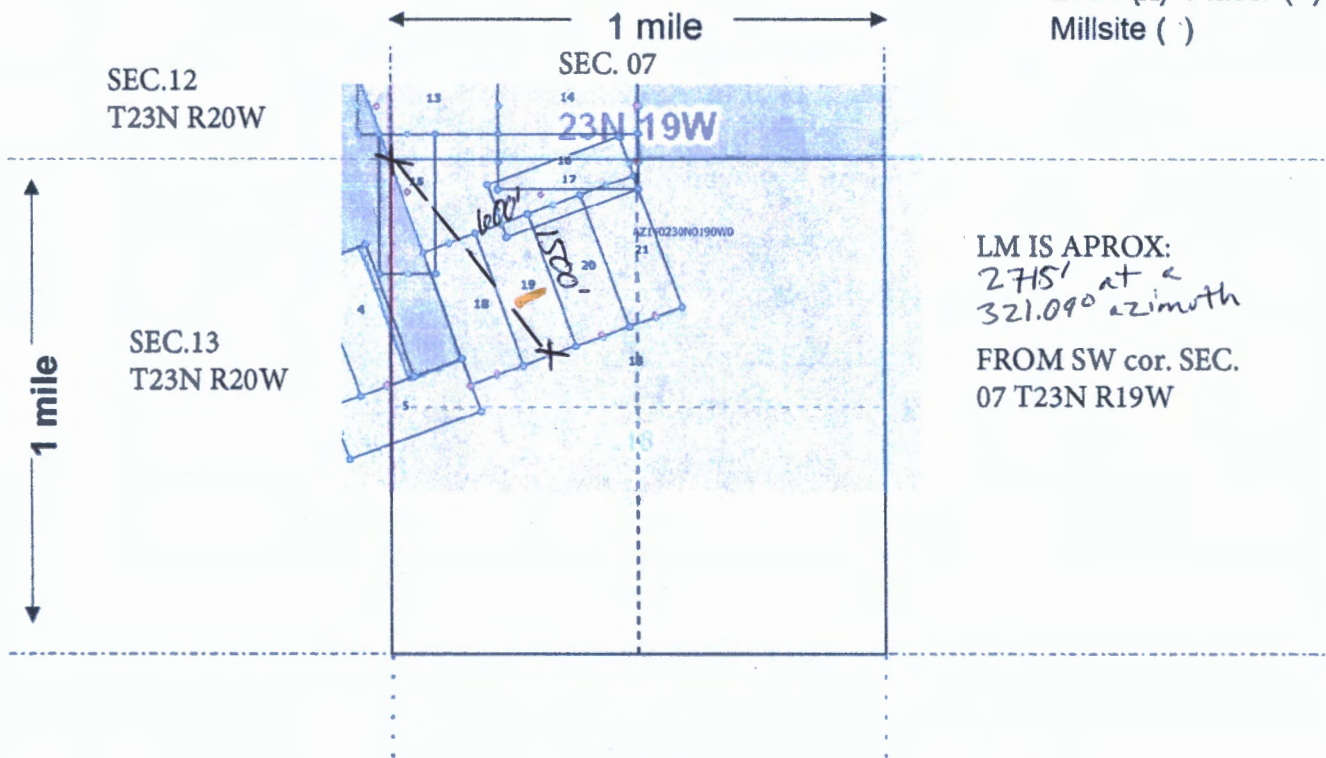
Print Name(s) CRYSTAL BURGESS

Signature(s) [Handwritten Signature]

AMC460808

**MINING CLAIM MAP**

Lode (X) Placer ( )  
Millsite ( )



AMC460808

Scale: 1" = 2000 feet



- The above map depicts the SQUANTO 19 mining claim, which is located in Section (s) 18, Township 23 N, Range 19 W, Gila and Salt River Base and Meridian, MOHAVE County, Arizona. Total claim acreage is 20.66
- The type of corner and location monuments used are as follows: 2"X2"X50" WOODEN POSTS WITH METAL TAGS
- The bearings and distances in degrees and feet between claim corners and to a public land survey monument are as depicted on the map.
- If the claim is a placer or millsite claim with exterior limits conforming to legal subdivisions of the public survey, provide a legal description of the claim N/A

RECEIVED  
2020 JUL 31  
8:16  
PHOENIX ARIZONA  
Form MCF100  
Revised July 2014



FEE# 2020038585

OFFICIAL RECORDS OF MOHAVE COUNTY KRISTI BLAIR, COUNTY RECORDER



07/14/2020 12:16 PM Fee: \$30.00

PAGE: 1 of 2

WHEN RECORDED PLEASE RETURN TO: BURGEX INC. 1042 E. FORT UNION BLVD. #124 MIDVALE, UT 84047

LOCATION NOTICE FOR LODE MINING CLAIM

Amendment BLM Serial #

NOTICE IS HEREBY GIVEN that the

SQUANTO 20 lode mining claim has been located by MINAURUM CORP. whose current mailing address is 300 W. CLAREDON AVE. SUITE 230 PHOENIX, AZ 85013

BLM Date Stamp

RECEIVED BLM-AZ STATE OFFICE 2020 JUL 31 A 8:16 PHOENIX, ARIZONA

The general course of this claim is NORTHERLY-SOUTHERLY and it is situated in MOHAVE County, Arizona. This claim is 1500 feet in length and 600 feet in width.

20.66 Total Claim Acreage. This claim runs from the location monument on which this location notice is posted on the centerline of the claim approximately 20 feet in a SOUTH direction to the SOUTH end line and 1480 feet in a NORTH direction to the NORTH end line. This claim is marked by six monuments, one at each corner and one at the center of each end line of the claim.

The location monument on which this notice is posted is situated within Section 18, Township 23N, Range 19W, Gila Salt River Base and Meridian, Arizona and this claim encompasses portions of the following quarter section(s), section(s), Township(s) and Range(s)

NW1/4 SEC.18 T23N R19W

Gila Salt River Base and Meridian, Arizona.

The locality of this claim with reference to some natural object or permanent monument and additional information (if any) concerning its locality are as follows: the location monument is: 2964.25 feet at a 310.06° azimuth (true North) from the SW cor. Of SEC.7 T23N R19W GILA SALT RIVER BASE and MERIDIAN, ARIZONA

The above information is shown on the attached map.

DATED AND POSTED on the ground this 30th day of JUNE, 2020

X AGENT

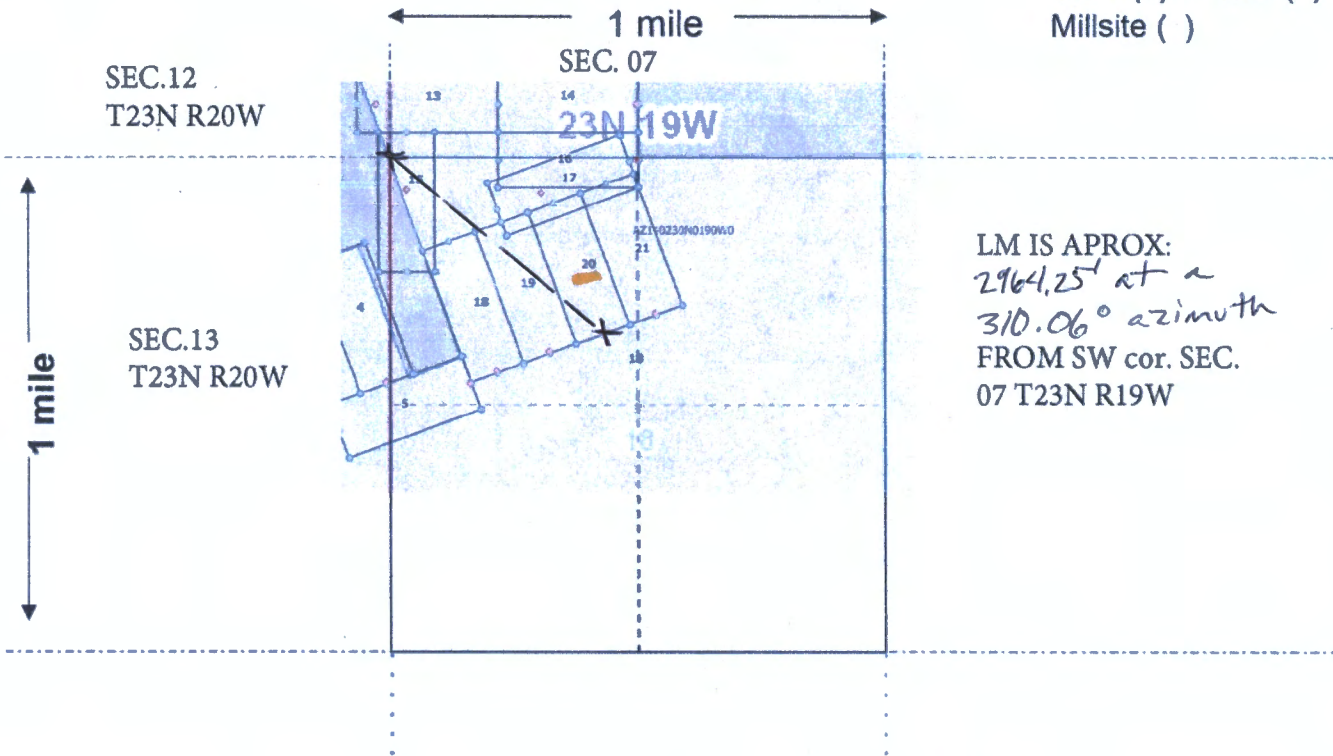
Print Name(s) CRYSTAL BURGESS

Signature(s)

AHC460809

**MINING CLAIM MAP**

Lode (X) Placer ( )  
Millsite ( )



Scale: 1" = 2000 feet



1. The above map depicts the SQUANTO 20 mining claim, which is located in Section (s) 18, Township 23 N, Range 19 W, Gila and Salt River Base and Meridian, MOHAVE County, Arizona. Total claim acreage is 20.66

2. The type of corner and location monuments used are as follows: 2"X2"X50" WOODEN POSTS WITH METAL TAGS

3. The bearings and distances in degrees and feet between claim corners and to a public land survey monument are as depicted on the map.

4. If the claim is a placer or millsite claim with exterior limits conforming to legal subdivisions of the public survey, provide a legal description of the claim N/A

RECEIVED  
 PHOENIX, ARIZONA  
 2020 JUN 31 A 16  
 Form No. CF100a  
 Revised July 2014

AMC460809



2

FEE# 2020038586

OFFICIAL RECORDS OF MOHAVE COUNTY KRISTI BLAIR, COUNTY RECORDER



07/14/2020 12:16 PM Fee: \$30.00

PAGE: 1 of 2

WHEN RECORDED PLEASE RETURN TO: BURGEX INC. 1042 E. FORT UNION BLVD. #124 MIDVALE, UT 84047

LOCATION NOTICE FOR LODE MINING CLAIM

[ ] Amendment BLM Serial # \_\_\_\_\_

NOTICE IS HEREBY GIVEN that the \_\_\_\_\_

SQUANTO 21 lode mining claim has been located by MINAURUM CORP. whose current mailing address is 300 W. CLAREDON AVE. SUITE 230 PHOENIX, AZ 85013

BLM Date Stamp

RECEIVED PLM&T STAFF OFFICE 2020 JUL 31 A 8:17 PHOENIX, ARIZONA

The general course of this claim is NORTHERLY-SOUTHERLY and it is situated in MOHAVE County, Arizona. This claim is 1500 feet in length and 600 feet in width.

20.66 Total Claim Acreage. This claim runs from the location monument on which this location notice is posted on the centerline of the claim approximately 20 feet in a SOUTH direction to the SOUTH end line and 1480 feet in a NORTH direction to the NORTH end line. This claim is marked by six monuments, one at each corner and one at the center of each end line of the claim.

The location monument on which this notice is posted is situated within Section 18, Township 23N, Range 19W, Gila Salt River Base and Meridian, Arizona and this claim encompasses portions of the following quarter section(s), section(s), Township(s) and Range(s)

NW1/4 & NE1/4 SEC.18 T23N R19W

Gila Salt River Base and Meridian, Arizona.

The locality of this claim with reference to some natural object or permanent monument and additional information (if any) concerning its locality are as follows: the location monument is: 3304.89 feet at a 301.01° azimuth (true North) from the SW cor. Of SEC.7 T23N R19W GILA SALT RIVER BASE and MERIDIAN, ARIZONA

The above information is shown on the attached map.

DATED AND POSTED on the ground this 30th day of JUNE, 2020

X AGENT

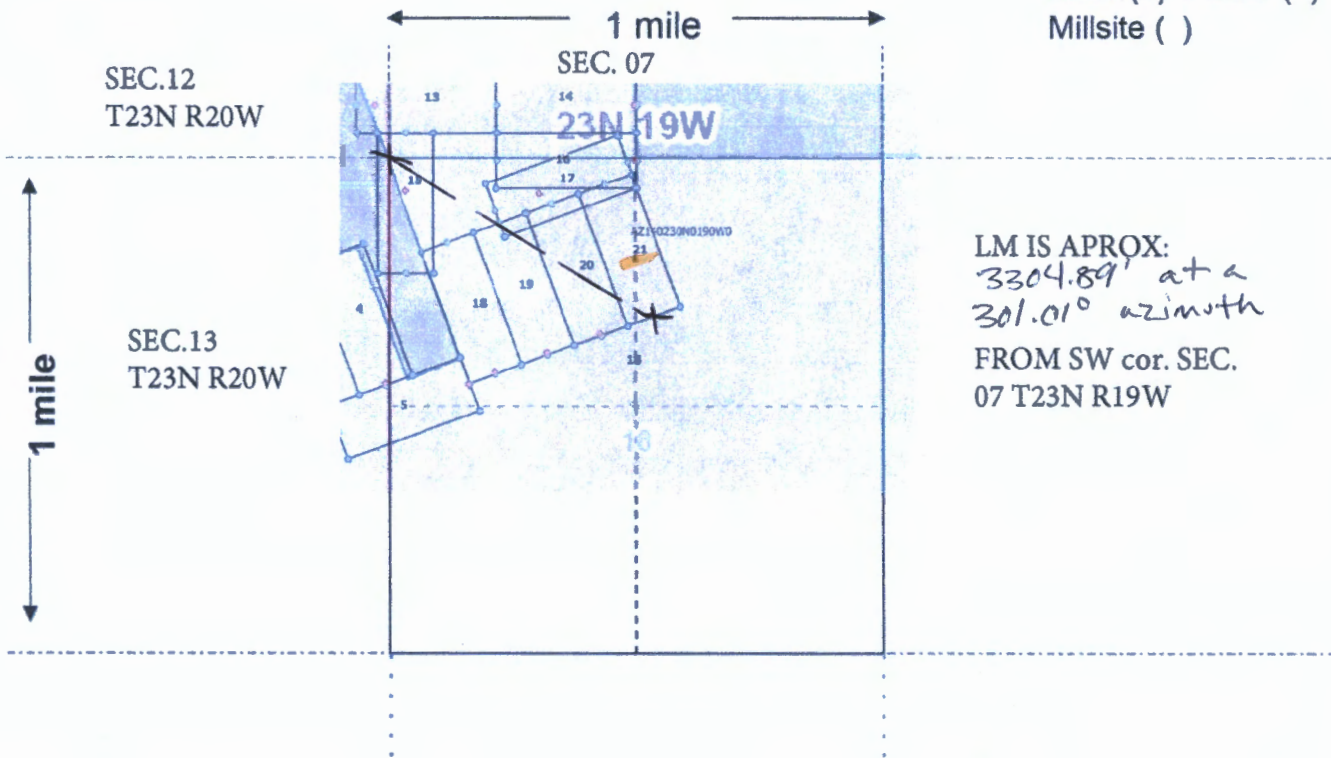
Print Name(s) CRYSTAL BURGESS

Signature(s) [Handwritten Signature]

AMC460810

**MINING CLAIM MAP**

Lode (X) Placer ( )  
Millsite ( )



LM IS APROX:  
3304.89' at a  
301.01° azimuth  
FROM SW cor. SEC.  
07 T23N R19W

AMC460810

Scale: 1" = 2000 feet



1. The above map depicts the SQUANTO 21 mining claim, which is located in Section (s) 18, Township 23 N, Range 19 W, Gila and Salt River Base and Meridian, MOHAVE County, Arizona. Total claim acreage is 20.66

2. The type of corner and location monuments used are as follows: 2"X2"X50" WOODEN POSTS WITH METAL TAGS

3. The bearings and distances in degrees and feet between claim corners and to a public land survey monument are as depicted on the map.

4. If the claim is a placer or millsite claim with exterior limits conforming to legal subdivisions of the public survey, provide a legal description of the claim N/A

RECEIVED  
2020 JUN 31 A 9:17  
PHOENIX, ARIZONA  
Form MCF100a  
Revised July 2014



FEE# 2020038555

OFFICIAL RECORDS OF MOHAVE COUNTY KRISTI BLAIR, COUNTY RECORDER



07/14/2020 12:16 PM Fee: \$30.00

PAGE: 1 of 2

WHEN RECORDED PLEASE RETURN TO: BURGEX INC. 1042 E. FORT UNION BLVD. #124 MIDVALE, UT 84047

LOCATION NOTICE FOR LODE MINING CLAIM

Amendment BLM Serial # \_\_\_\_\_

NOTICE IS HEREBY GIVEN that the \_\_\_\_\_

ATTICUS 1 lode mining claim has been located by MINAURUM CORP. whose current mailing address is 300 W. CLAREDON AVE. SUITE 230 PHOENIX, AZ 85013

BLM Date Stamp

RECEIVED BLM AZ COUNTY OFFICE PHOENIX, ARIZONA 2020 JUL 31 A 8:17

The general course of this claim is WEST-EAST and it is situated in MOHAVE County, Arizona. This claim is 1500 feet in length and 600 feet in width. 20.66 Total Claim Acreage. This claim runs from the location monument on which this location notice is posted on the centerline of the claim approximately 20 feet in a EAST direction to the EAST end line and 1480 feet in a WEST direction to the WEST end line. This claim is marked by six monuments, one at each corner and one at the center of each end line of the claim.

The location monument on which this notice is posted is situated within Section 15, Township 26N, Range 21W, Gila Salt River Base and Meridian, Arizona and this claim encompasses portions of the following quarter section(s), section(s), Township(s) and Range(s)

SW1/4 SEC.15 T26N R21W

Gila Salt River Base and Meridian, Arizona.

The locality of this claim with reference to some natural object or permanent monument and additional information (if any) concerning its locality are as follows: the location monument is: 2569.07 feet at a 215.18° azimuth (true North) from the SW cor. Of SEC.15 T26N R21W GILA SALT RIVER BASE and MERIDIAN, ARIZONA

The above information is shown on the attached map.

DATED AND POSTED on the ground this 30th day of JUNE, 2020

X AGENT

Print Name(s) CRYSTAL BURGESS

Signature(s) [Handwritten Signature]

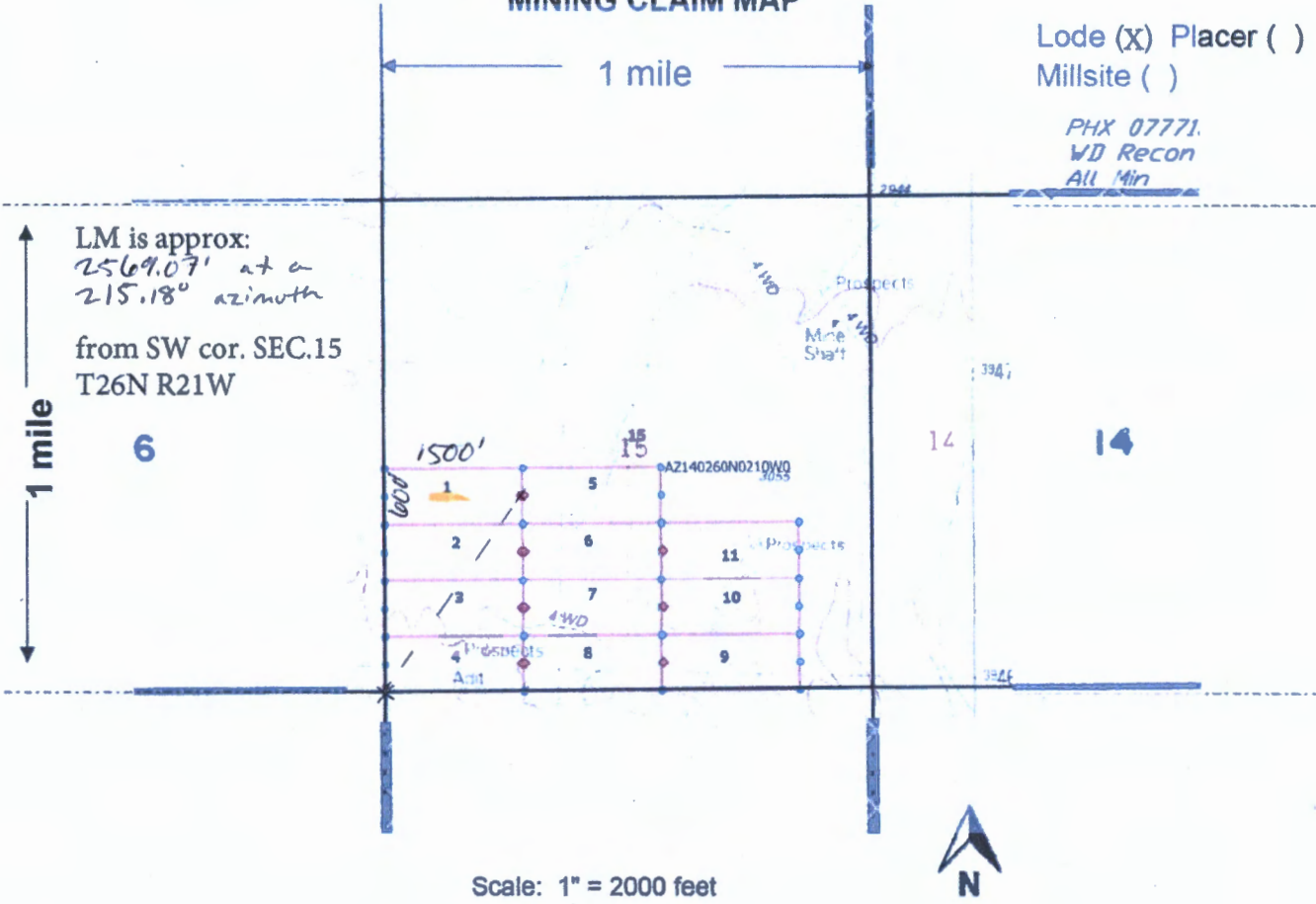
AMC460811

**MINING CLAIM MAP**

Lode (X) Placer ( )  
Millsite ( )

PHX 07771.  
WD Recon  
All Min

LM is approx:  
2569.07' at a  
215.18° azimuth  
from SW cor. SEC.15  
T26N R21W



Scale: 1" = 2000 feet

1. The above map depicts the ATTICUS 1 mining claim, which is located in Section (s) 15, Township 26 N, Range 21 W, Gila and Salt River Base and Meridian, MOHAVE County, Arizona. Total claim acreage is 20.66

2. The type of corner and location monuments used are as follows: 2"X2"X5' wooded post with metal tags

3. The bearings and distances in degrees and feet between claim corners and to a public land survey monument are as depicted on the map.

4. If the claim is a placer or millsite claim with exterior limits conforming to legal subdivisions of the public survey, provide a legal description of the claim N/A

RECEIVED  
 JUL 3 2020  
 PHOENIX, ARIZONA  
 Form MCF100a  
 Revised July 2014  
 8:17

AMC460811



FEE# 2020038556

OFFICIAL RECORDS OF MOHAVE COUNTY KRISTI BLAIR, COUNTY RECORDER



07/14/2020 12:16 PM Fee: \$30.00

PAGE: 1 of 2

WHEN RECORDED PLEASE RETURN TO: BURGEX INC. 1042 E. FORT UNION BLVD. #124 MIDVALE, UT 84047

LOCATION NOTICE FOR LODE MINING CLAIM

Amendment BLM Serial # \_\_\_\_\_

NOTICE IS HEREBY GIVEN that the \_\_\_\_\_

ATTICUS 2 lode mining claim has been located

by MINAURUM CORP. whose current mailing address is 300 W. CLAREDON AVE. SUITE 230

PHOENIX, AZ 85013

BLM Date Stamp

RECEIVED BLM AZ STATE OFFICE 2020 JUL 31 A 8:17 PHOENIX, ARIZONA

The general course of this claim is WEST-EAST and it is situated in MOHAVE

County, Arizona. This claim is 1500 feet in length and 600 feet in width.

20.66 Total Claim Acreage. This claim runs from the location monument on which this location notice

is posted on the centerline of the claim approximately 20 feet in a EAST direction to the EAST

end line and 1480 feet in a WEST direction to the WEST end line. This claim is marked by six monuments, one at each corner and one at the center of each end line of the claim.

The location monument on which this notice is posted is situated within Section 15, Township 26N

, Range 21W, Gila Salt River Base and Meridian, Arizona and this claim encompasses portions of the following quarter section(s), section(s), Township(s) and Range(s) \_\_\_\_\_

SW1/4 SEC.15 T26N R21W

Gila Salt River Base and Meridian, Arizona.

The locality of this claim with reference to some natural object or permanent monument and additional information (if any) concerning its locality are as follows: the location monument is: 2107.18 feet at a 224.62° azimuth (true North) from the SW cor. Of SEC.15 T26N R21W GILA SALT RIVER BASE and MERIDIAN, ARIZONA

The above information is shown on the attached map.

DATED AND POSTED on the ground this 30<sup>th</sup> day of JUNE, 2020

X AGENT

Print Name(s) CRYSTAL BURGESS

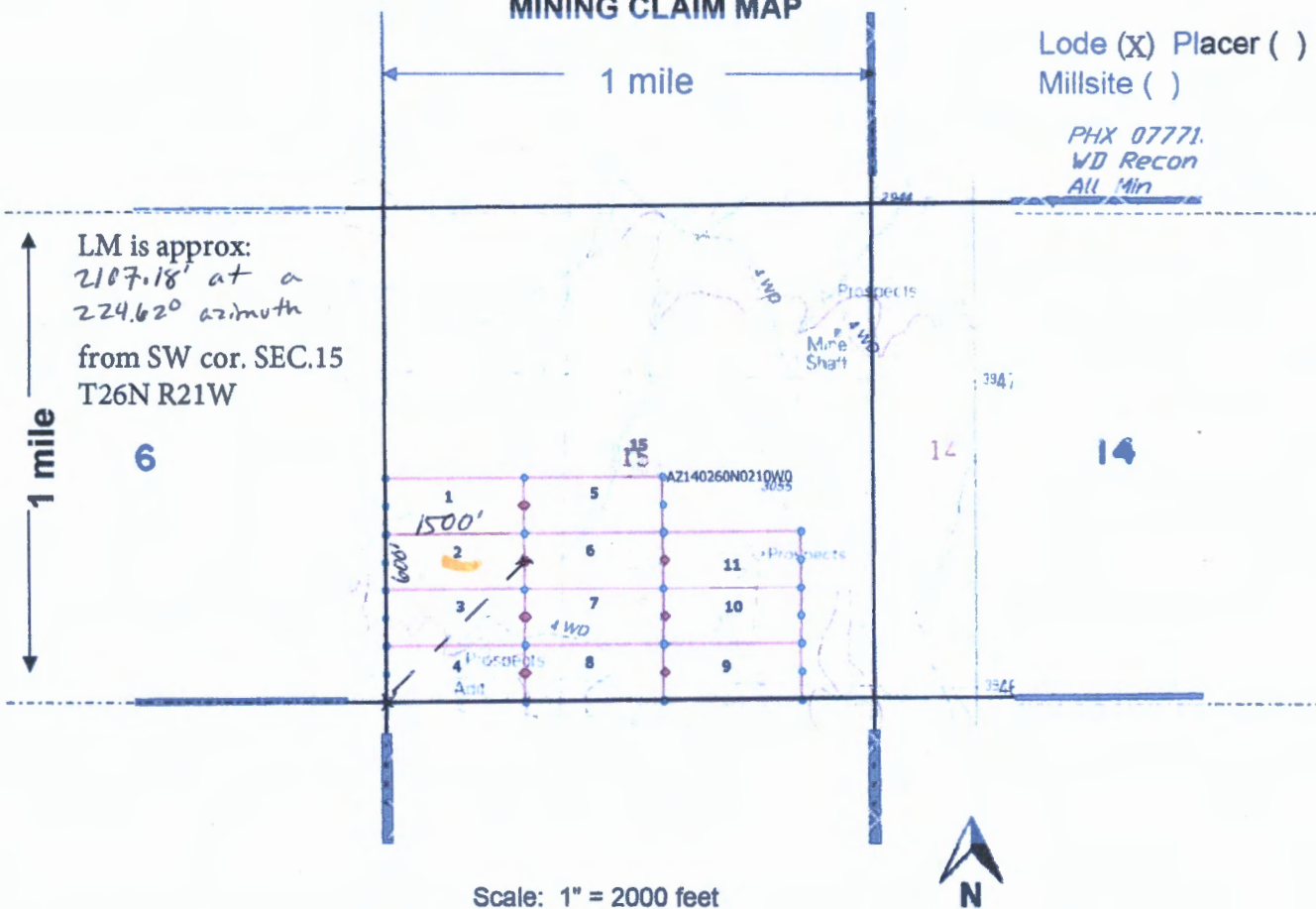
Signature(s) [Signature]

AMC460812

**MINING CLAIM MAP**

Lode (X) Placer ( )  
Millsite ( )

PHX 07771.  
WD Recon  
All Min



AMC460812

Scale: 1" = 2000 feet

- The above map depicts the ATTICUS 2 mining claim, which is located in Section (s) 15, Township 26 N, Range 21 W, Gila and Salt River Base and Meridian, MOHAVE County, Arizona. Total claim acreage is 20.66
- The type of corner and location monuments used are as follows: 2"X2"X5' wooded post with metal tags
- The bearings and distances in degrees and feet between claim corners and to a public land survey monument are as depicted on the map.
- If the claim is a placer or millsite claim with exterior limits conforming to legal subdivisions of the public survey, provide a legal description of the claim N/A

PHOENIX ARIZONA  
200 JUL 31 4 08 17  
Form MCF100a  
Revised July 2014



FEE# 2020038557

OFFICIAL RECORDS OF MOHAVE COUNTY KRISTI BLAIR, COUNTY RECORDER



07/14/2020 12:16 PM Fee: \$30.00

PAGE: 1 of 2

WHEN RECORDED PLEASE RETURN TO: BURGEX INC. 1042 E. FORT UNION BLVD. #124 MIDVALE, UT 84047

LOCATION NOTICE FOR LODE MINING CLAIM

Amendment BLM Serial # \_\_\_\_\_

NOTICE IS HEREBY GIVEN that the \_\_\_\_\_

ATTICUS 3 lode mining claim has been located by MINAURUM CORP. whose current mailing address is 300 W. CLAREDON AVE. SUITE 230 PHOENIX, AZ 85013

BLM Date Stamp

RECEIVED BLM AZ STATE OFFICE PHOENIX, ARIZONA 2020 JUL 31 A 8:17

The general course of this claim is WEST-EAST and it is situated in MOHAVE County, Arizona. This claim is 1500 feet in length and 600 feet in width.

20.66 Total Claim Acreage. This claim runs from the location monument on which this location notice is posted on the centerline of the claim approximately 20 feet in a EAST direction to the EAST end line and 1480 feet in a WEST direction to the WEST end line. This claim is marked by six monuments, one at each corner and one at the center of each end line of the claim.

The location monument on which this notice is posted is situated within Section 15, Township 26N, Range 21W, Gila Salt River Base and Meridian, Arizona and this claim encompasses portions of the following quarter section(s), section(s), Township(s) and Range(s) SW1/4 SEC.15 T26N R21W

Gila Salt River Base and Meridian, Arizona.

The locality of this claim with reference to some natural object or permanent monument and additional information (if any) concerning its locality are as follows: the location monument is: 1732.14 feet at a 238.7° azimuth (true North) from the SW cor. Of SEC.15 T26N R21W GILA SALT RIVER BASE and MERIDIAN, ARIZONA

The above information is shown on the attached map.

DATED AND POSTED on the ground this 30th day of JUNE, 2020 X AGENT

Print Name(s) CRYSTAL BURGESS

Signature(s) [Handwritten Signature]

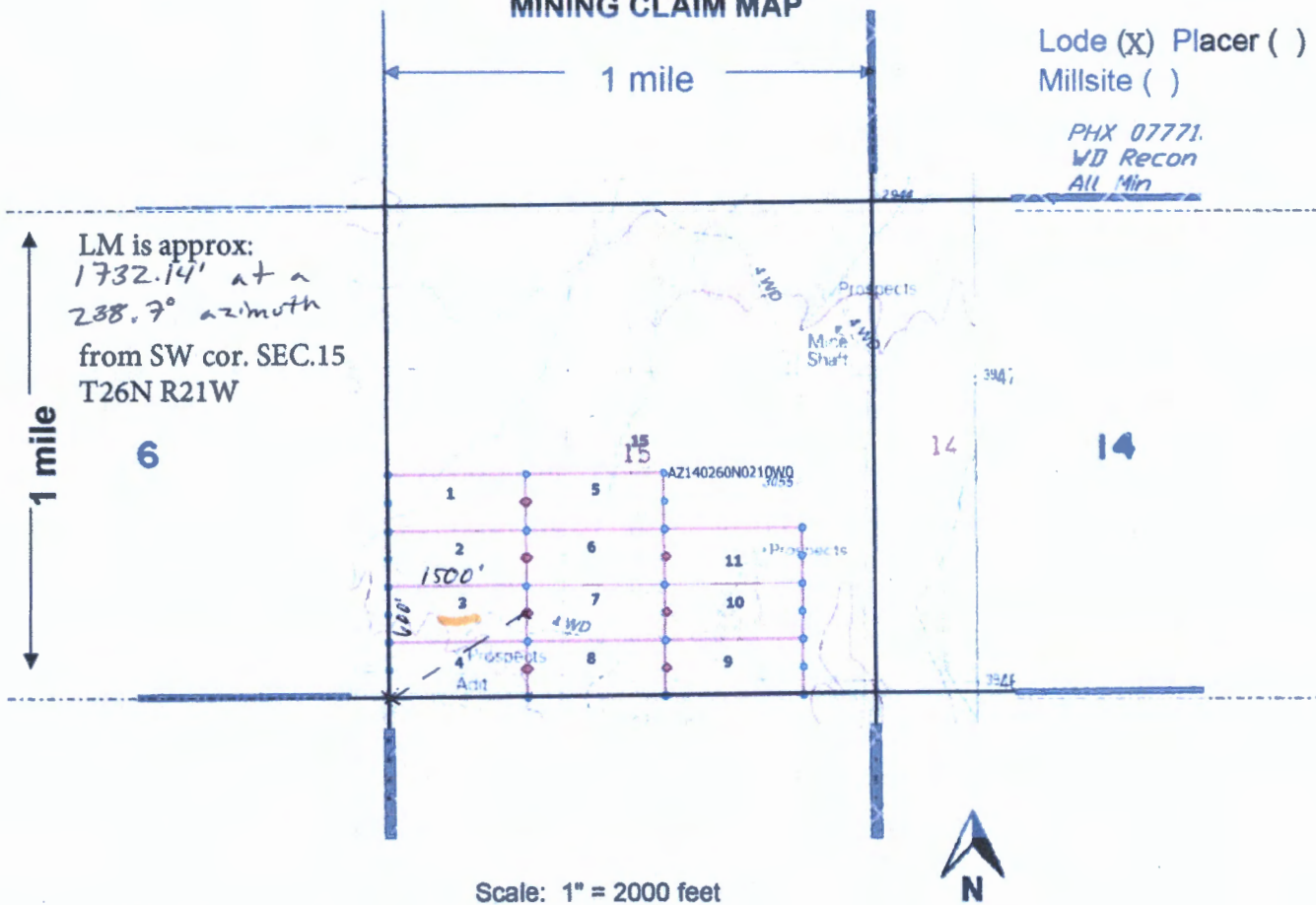
AMC460813

**MINING CLAIM MAP**

Lode (X) Placer ( )  
Millsite ( )

PHX 07771.  
WD Recon  
All Min

LM is approx:  
1732.14' at a  
238.7° azimuth  
from SW cor. SEC.15  
T26N R21W



Scale: 1" = 2000 feet

1. The above map depicts the ATTICUS 3 mining claim, which is located in Section (s) 15, Township 26 N, Range 21 W, Gila and Salt River Base and Meridian, MOHAVE County, Arizona. Total claim acreage is 20.66

2. The type of corner and location monuments used are as follows: 2"X2"X5' wooded post with metal tags

3. The bearings and distances in degrees and feet between claim corners and to a public land survey monument are as depicted on the map.

4. If the claim is a placer or millsite claim with exterior limits conforming to legal subdivisions of the public survey, provide a legal description of the claim N/A

RECEIVED  
BUREAU OF LAND MANAGEMENT  
PHOENIX, ARIZONA  
2010 JUL 31 10:08:17 AM  
Form MCF100a  
Revised July 2014

AMC460813



FEE# 2020038558

OFFICIAL RECORDS OF MOHAVE COUNTY KRISTI BLAIR, COUNTY RECORDER



07/14/2020 12:16 PM Fee: \$30.00

PAGE: 1 of 2

WHEN RECORDED PLEASE RETURN TO: BURGEX INC. 1042 E. FORT UNION BLVD. #124 MIDVALE, UT 84047

LOCATION NOTICE FOR LODE MINING CLAIM

Amendment BLM Serial # \_\_\_\_\_

NOTICE IS HEREBY GIVEN that the \_\_\_\_\_

ATTICUS 4 lode mining claim has been located

by MINAURUM CORP. whose current mailing address is 300 W. CLAREDON AVE. SUITE 230

PHOENIX, AZ 85013

BLM Date Stamp

The general course of this claim is WEST-EAST and it is situated in MOHAVE

County, Arizona. This claim is 1500 feet in length and 600 feet in width.

20.66 Total Claim Acreage. This claim runs from the location monument on which this location notice

is posted on the centerline of the claim approximately 20 feet in a EAST direction to the EAST

end line and 1480 feet in a WEST direction to the WEST end line. This claim is marked by six

monuments, one at each corner and one at the center of each end line of the claim.

The location monument on which this notice is posted is situated within Section 15, Township 26N

, Range 21W, Gila Salt River Base and Meridian, Arizona and this claim encompasses portions

of the following quarter section(s), section(s), Township(s) and Range(s) \_\_\_\_\_

SW1/4 SEC.15 T26N R21W and NW1/4 SEC.22 T26N R21W

Gila Salt River Base and Meridian, Arizona.

The locality of this claim with reference to some natural object or permanent monument and additional information

(if any) concerning its locality are as follows: the location monument is: 1515.1 feet at a 258.54° azimuth (true

North) from the SW cor. Of SEaC.15 T26N R21W GILA SALT RIVER BASE and MERIDIAN, ARIZONA

The above information is shown on the attached map.

DATED AND POSTED on the ground this 30th day of JUNE, 2020

X AGENT

Print Name(s) CRYSTAL BURGESS

Signature(s) [Handwritten Signature]

RECEIVED JUL 31 8:17 AM 2020 PHOENIX, ARIZONA

AMC460814





FEE# 2020038559

OFFICIAL RECORDS OF MOHAVE COUNTY KRISTI BLAIR, COUNTY RECORDER



07/14/2020 12:16 PM Fee: \$30.00

PAGE: 1 of 2

WHEN RECORDED PLEASE RETURN TO: BURGEX INC. 1042 E. FORT UNION BLVD. #124 MIDVALE, UT 84047

LOCATION NOTICE FOR LODE MINING CLAIM

Amendment BLM Serial # \_\_\_\_\_

NOTICE IS HEREBY GIVEN that the \_\_\_\_\_

ATTICUS 5 lode mining claim has been located by MINAURUM CORP. whose current mailing address is 300 W. CLAREDON AVE. SUITE 230 PHOENIX, AZ 85013

BLM Date Stamp

RECEIVED BLM AZ STATE OFFICE 2020 JUL 31 A 8:17 PHOENIX, ARIZONA

The general course of this claim is WEST-EAST and it is situated in MOHAVE County, Arizona. This claim is 1500 feet in length and 600 feet in width.

20.66 Total Claim Acreage. This claim runs from the location monument on which this location notice is posted on the centerline of the claim approximately 20 feet in a WEST direction to the WEST end line and 1480 feet in a EAST direction to the EAST end line. This claim is marked by six monuments, one at each corner and one at the center of each end line of the claim.

The location monument on which this notice is posted is situated within Section 15, Township 26N, Range 21W, Gila Salt River Base and Meridian, Arizona and this claim encompasses portions of the following quarter section(s), section(s), Township(s) and Range(s) SW1/4 & SE1/4 SEC.15 T26N R21W

Gila Salt River Base and Meridian, Arizona.

The locality of this claim with reference to some natural object or permanent monument and additional information (if any) concerning its locality are as follows: the location monument is: 2592.32 feet at a 215.9° azimuth (true North) from the SW cor. Of SEC. 15 T26N R21W GILA SALT RIVER BASE and MERIDIAN, ARIZONA

The above information is shown on the attached map.

DATED AND POSTED on the ground this 30th day of JUNE, 2020 X AGENT

Print Name(s) CRYSTAL BURGESS

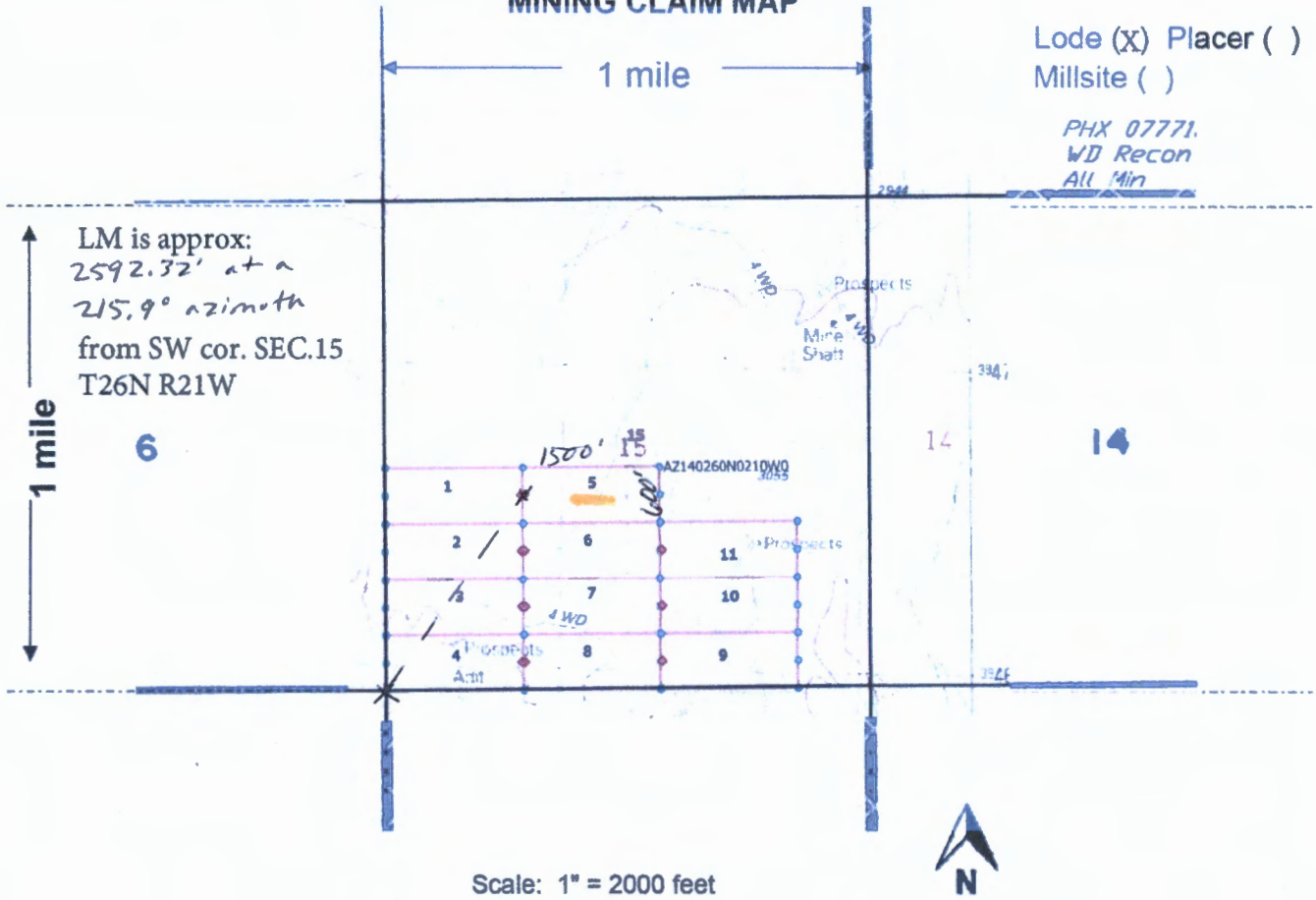
Signature(s) [Handwritten Signature]

AMC460815

**MINING CLAIM MAP**

Lode (X) Placer ( )  
Millsite ( )

PHX 07771.  
WD Recon  
All Min



Scale: 1" = 2000 feet

1. The above map depicts the ATTICUS 5 mining claim, which is located in Section (s) 15, Township 26 N, Range 21 W, Gila and Salt River Base and Meridian, MOHAVE County, Arizona. Total claim acreage is 20.66

2. The type of corner and location monuments used are as follows: 2"X2"X5' wooded post with metal tags

3. The bearings and distances in degrees and feet between claim corners and to a public land survey monument are as depicted on the map.

4. If the claim is a placer or millsite claim with exterior limits conforming to legal subdivisions of the public survey, provide a legal description of the claim \_\_\_\_\_

RECEIVED  
 MAY 27 2014  
 PHOENIX, ARIZONA  
 2020 JUL 31 A 8:13

Form MCF100a  
Revised July 2014

AMC460815



FEE# 2020038560

OFFICIAL RECORDS OF MOHAVE COUNTY KRISTI BLAIR, COUNTY RECORDER



07/14/2020 12:16 PM Fee: \$30.00

PAGE: 1 of 2

WHEN RECORDED PLEASE RETURN TO: BURGEX INC. 1042 E. FORT UNION BLVD. #124 MIDVALE, UT 84047

RECEIVED BLM ADULTS OFFICE PHOENIX, ARIZONA 2020 JUL 31 A 8:17

LOCATION NOTICE FOR LODE MINING CLAIM

Amendment BLM Serial # \_\_\_\_\_

NOTICE IS HEREBY GIVEN that the \_\_\_\_\_

ATTICUS 6 lode mining claim has been located

by MINAURUM CORP. whose current mailing address is 300 W. CLAREDON AVE. SUITE 230

PHOENIX, AZ 85013

BLM Date Stamp

The general course of this claim is WEST-EAST and it is situated in MOHAVE

County, Arizona. This claim is 1500 feet in length and 600 feet in width.

20.66 Total Claim Acreage. This claim runs from the location monument on which this location notice is posted on the centerline of the claim approximately 20 feet in a WEST direction to the WEST end line and 1480 feet in a EAST direction to the EAST end line. This claim is marked by six monuments, one at each corner and one at the center of each end line of the claim.

The location monument on which this notice is posted is situated within Section 15, Township 26N, Range 21W, Gila Salt River Base and Meridian, Arizona and this claim encompasses portions of the following quarter section(s), section(s), Township(s) and Range(s)

SW1/4 & SE1/4 SEC.15 T26N R21W

Gila Salt River Base and Meridian, Arizona.

The locality of this claim with reference to some natural object or permanent monument and additional information (if any) concerning its locality are as follows: the location monument is: 2135.46 feet at a 225.38° azimuth (true North) from the SW cor. Of SEC.15 T26N R21W GILA SALT RIVER BASE and MERIDIAN, ARIZONA

The above information is shown on the attached map.

DATED AND POSTED on the ground this 30th day of JUNE, 2020

X AGENT

Print Name(s) CRYSTAL BURGESS

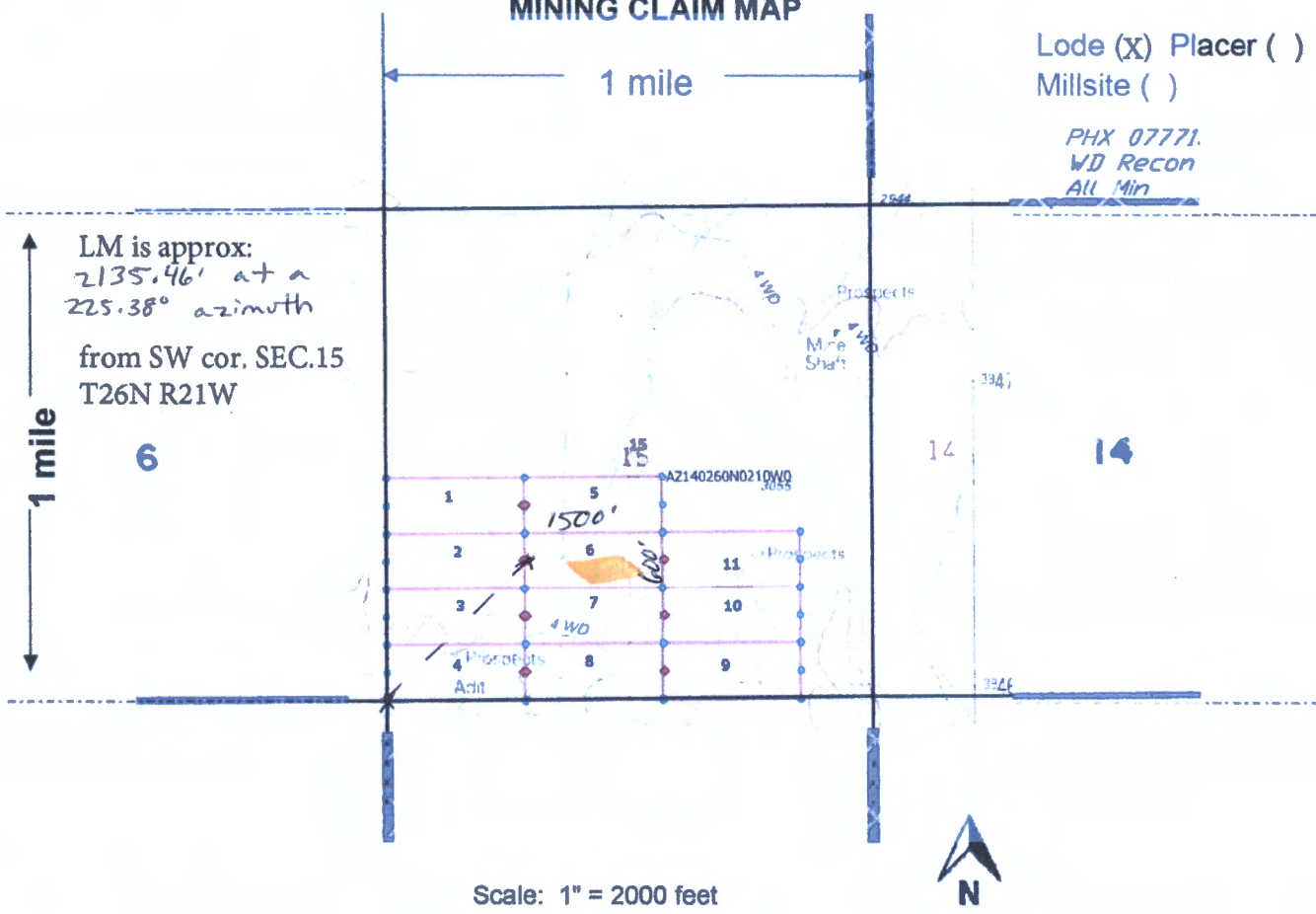
Signature(s)

AMC460816

**MINING CLAIM MAP**

Lode (X) Placer ( )  
Millsite ( )

PHX 07771.  
WD Recon  
All Min



Scale: 1" = 2000 feet

1. The above map depicts the ATTICUS 6 mining claim, which is located in Section (s) 15, Township 26 N, Range 21 W, Gila and Salt River Base and Meridian, MOHAVE County, Arizona. Total claim acreage is 20.66

2. The type of corner and location monuments used are as follows: 2"X2"X5' wooded post with metal tags

3. The bearings and distances in degrees and feet between claim corners and to a public land survey monument are as depicted on the map.

4. If the claim is a placer or millsite claim with exterior limits conforming to legal subdivisions of the public survey, provide a legal description of the claim N/A

RECEIVED  
 BUREAU OF LAND MANAGEMENT  
 PHOENIX, ARIZONA  
 2020 JUN 3 10:48:17

Form MCF100a  
Revised July 2014

AMC460816



✓

FEE# 2020038561

OFFICIAL RECORDS OF MOHAVE COUNTY KRISTI BLAIR, COUNTY RECORDER



07/14/2020 12:16 PM Fee: \$30.00

PAGE: 1 of 2

WHEN RECORDED PLEASE RETURN TO: BURGEX INC. 1042 E. FORT UNION BLVD. #124 MIDVALE, UT 84047

LOCATION NOTICE FOR LODE MINING CLAIM

Amendment BLM Serial # \_\_\_\_\_

NOTICE IS HEREBY GIVEN that the \_\_\_\_\_

ATTICUS 7 lode mining claim has been located by MINAURUM CORP. whose current mailing address is 300 W. CLAREDON AVE. SUITE 230 PHOENIX, AZ 85013

BLM Date Stamp

RECEIVED BLM #7 STAFF OFFICE PHOENIX, ARIZONA 2020 JUL 31 A 8:17

The general course of this claim is WEST-EAST and it is situated in MOHAVE County, Arizona. This claim is 1500 feet in length and 600 feet in width.

20.66 Total Claim Acreage. This claim runs from the location monument on which this location notice is posted on the centerline of the claim approximately 20 feet in a WEST direction to the WEST end line and 1480 feet in a EAST direction to the EAST end line. This claim is marked by six monuments, one at each corner and one at the center of each end line of the claim.

The location monument on which this notice is posted is situated within Section 15, Township 26N, Range 21W, Gila Salt River Base and Meridian, Arizona and this claim encompasses portions of the following quarter section(s), section(s), Township(s) and Range(s) \_\_\_\_\_

SW1/4 & SE1/4 SEC.15 T26N R21W

Gila Salt River Base and Meridian, Arizona.

The locality of this claim with reference to some natural object or permanent monument and additional information (if any) concerning its locality are as follows: the location monument is: 1766.44 feet at a 239.37° azimuth (true North) from the SW cor. Of SEC.15 T26N R21W GILA SALT RIVER BASE and MERIDIAN, ARIZONA

The above information is shown on the attached map.

DATED AND POSTED on the ground this 30th day of JUNE, 2020

X AGENT

Print Name(s) CRYSTAL BURGESS

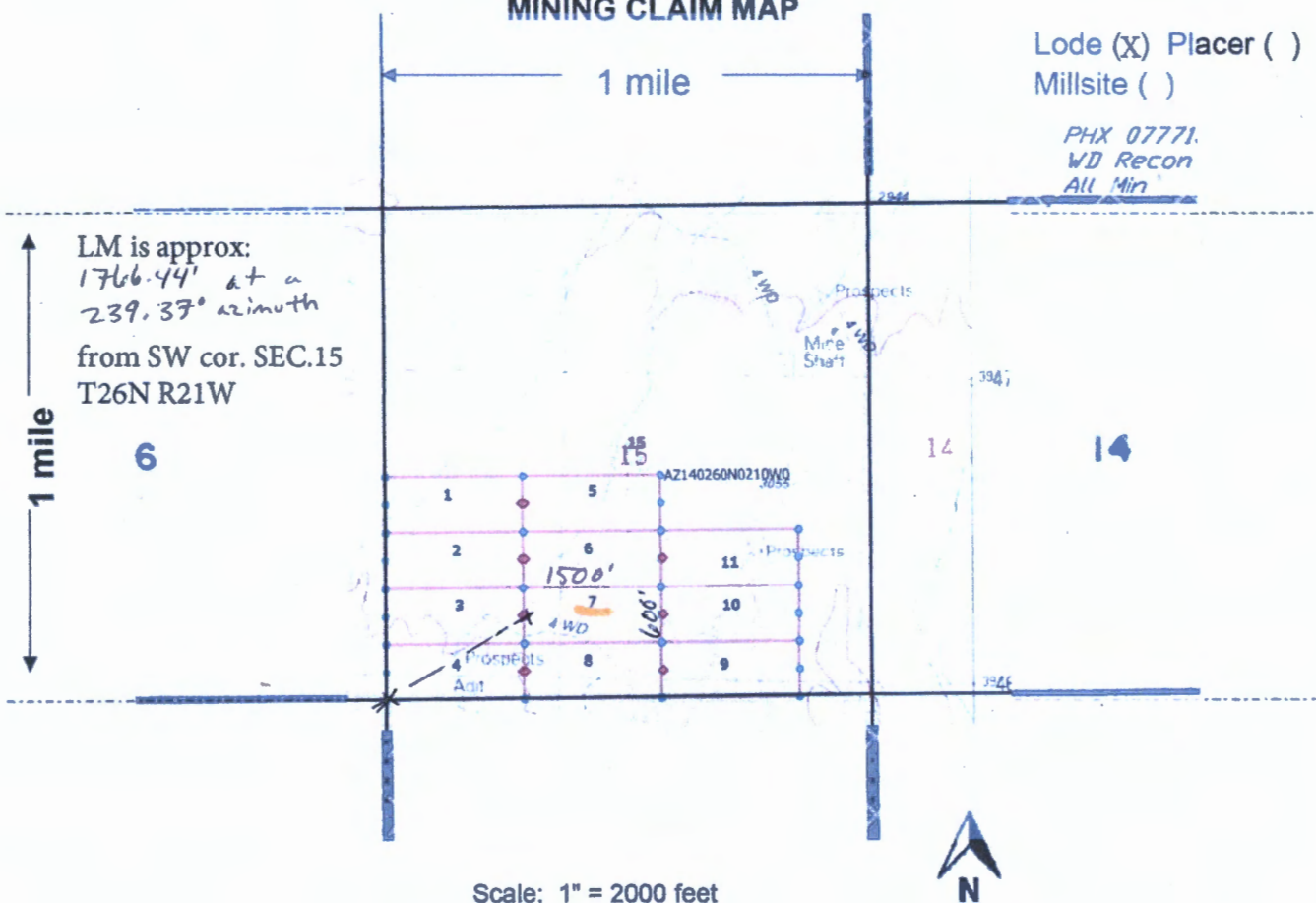
Signature(s) [Handwritten Signature]

AMC460817

**MINING CLAIM MAP**

Lode (X) Placer ( )  
Millsite ( )

PHX 07771.  
WD Recon  
All Min



Scale: 1" = 2000 feet

1. The above map depicts the ATTICUS 7 mining claim, which is located in Section (s) 15, Township 26 N, Range 21 W, Gila and Salt River Base and Meridian, MOHAVE County, Arizona. Total claim acreage is 20.66

2. The type of corner and location monuments used are as follows: 2"X2"X5' wooded post with metal tags

3. The bearings and distances in degrees and feet between claim corners and to a public land survey monument are as depicted on the map.

4. If the claim is a placer or millsite claim with exterior limits conforming to legal subdivisions of the public survey, provide a legal description of the claim N/A

RECEIVED  
 2009 JUL 31 4:31 PM  
 PHOENIX, ARIZONA  
 Form MCF100a  
 Revised July 2014

AMC460817



2



FEE# 2020038562

OFFICIAL RECORDS OF MOHAVE COUNTY KRISTI BLAIR, COUNTY RECORDER



07/14/2020 12:16 PM Fee: \$30.00

PAGE: 1 of 2

WHEN RECORDED PLEASE RETURN TO: BURGEX INC. 1042 E. FORT UNION BLVD. #124 MIDVALE, UT 84047

LOCATION NOTICE FOR LODE MINING CLAIM

Amendment BLM Serial # \_\_\_\_\_

NOTICE IS HEREBY GIVEN that the \_\_\_\_\_

ATTICUS 8 lode mining claim has been located by MINAURUM CORP. whose current mailing address is 300 W. CLAREDON AVE. SUITE 230 PHOENIX, AZ 85013

BLM Date Stamp

RECEIVED BLM AZ STATE OFFICE PHOENIX, ARIZONA 2020 JUL 31 A 8:18

The general course of this claim is WEST-EAST and it is situated in MOHAVE County, Arizona. This claim is 1500 feet in length and 600 feet in width. 20.66 Total Claim Acreage. This claim runs from the location monument on which this location notice is posted on the centerline of the claim approximately 20 feet in a WEST direction to the WEST end line and 1480 feet in a EAST direction to the EAST end line. This claim is marked by six monuments, one at each corner and one at the center of each end line of the claim.

The location monument on which this notice is posted is situated within Section 15, Township 26N, Range 21W, Gila Salt River Base and Meridian, Arizona and this claim encompasses portions of the following quarter section(s), section(s), Township(s) and Range(s) \_\_\_\_\_

SW1/4 & SE1/4 SEC.15 T26N R21W and NW1/4 & NE1/4 SEC.22 T26N R21W

Gila Salt River Base and Meridian, Arizona.

The locality of this claim with reference to some natural object or permanent monument and additional information (if any) concerning its locality are as follows: the location monument is: 1549.32 feet at a 258.84° azimuth (true North) from the SW cor. Of SEC.15 T26N R21W GILA SALT RIVER BASE and MERIDIAN, ARIZONA

The above information is shown on the attached map.

DATED AND POSTED on the ground this 30th day of JUNE, 2020 X AGENT

Print Name(s) CRYSTAL BURGESS

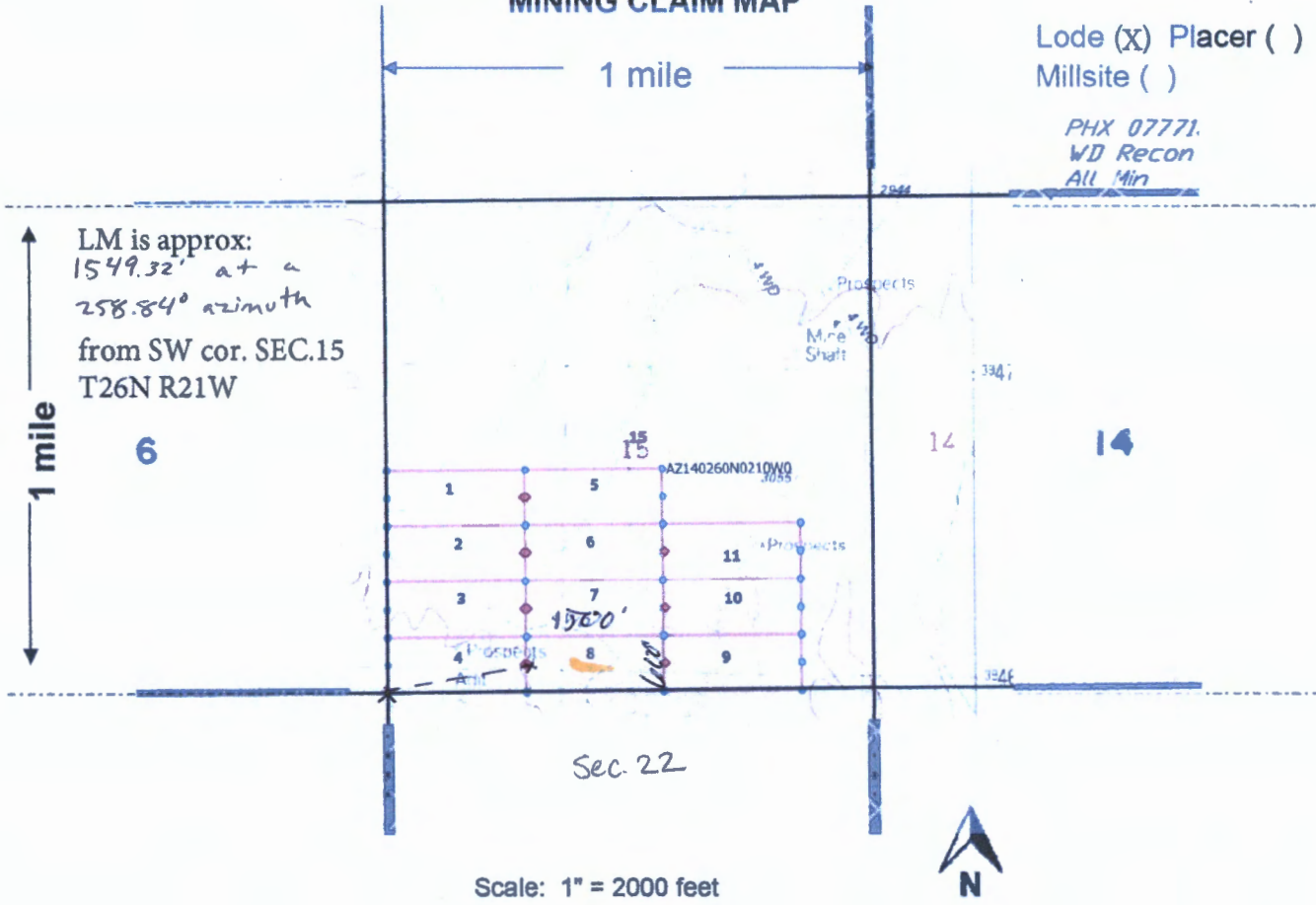
Signature(s) [Handwritten Signature]

AHC460818

**MINING CLAIM MAP**

Lode (X) Placer ( )  
Millsite ( )

PHX 07771.  
WD Recon  
All Min



Scale: 1" = 2000 feet

- The above map depicts the ATTICUS 8 mining claim, which is located in Section (s) 15, Township 26 N, Range 21 W, Gila and Salt River Base and Meridian, MOHAVE County, Arizona. Total claim acreage is 20.66
- The type of corner and location monuments used are as follows: 2"X2"X5' wooded post with metal tags
- The bearings and distances in degrees and feet between claim corners and to a public land survey monument are as depicted on the map.
- If the claim is a placer or millsite claim with exterior limits conforming to legal subdivisions of the public survey, provide a legal description of the claim N/A

RECEIVED  
 JUL 3 10 18 AM  
 PHOENIX, ARIZONA  
 Form MCF100  
 Revised July 2014

AMC460818



2

FEE# 2020038563

OFFICIAL RECORDS OF MOHAVE COUNTY KRISTI BLAIR, COUNTY RECORDER



07/14/2020 12:16 PM Fee: \$30.00

PAGE: 1 of 2

WHEN RECORDED PLEASE RETURN TO: BURGEX INC. 1042 E. FORT UNION BLVD. #124 MIDVALE, UT 84047

LOCATION NOTICE FOR LODE MINING CLAIM

Amendment BLM Serial # \_\_\_\_\_

NOTICE IS HEREBY GIVEN that the \_\_\_\_\_

ATTICUS 9 lode mining claim has been located by MINAURUM CORP. whose current mailing address is 300 W. CLAREDON AVE. SUITE 230

PHOENIX, AZ 85013

BLM Date Stamp

RECEIVED BLM/NAZ STAFF REPORT 2020 JUL 31 A 8:18 PHOENIX, ARIZONA

The general course of this claim is WEST-EAST and it is situated in MOHAVE County, Arizona. This claim is 1500 feet in length and 600 feet in width.

20.66 Total Claim Acreage. This claim runs from the location monument on which this location notice is posted on the centerline of the claim approximately 20 feet in a WEST direction to the WEST end line and 1480 feet in a EAST direction to the EAST end line. This claim is marked by six monuments, one at each corner and one at the center of each end line of the claim.

The location monument on which this notice is posted is situated within Section 15, Township 26N, Range 21W, Gila Salt River Base and Meridian, Arizona and this claim encompasses portions of the following quarter section(s), section(s), Township(s) and Range(s)

SE1/4 SEC.15 T26N R21W and NE1/4 SEC.22 T26N R21W

Gila Salt River Base and Meridian, Arizona.

The locality of this claim with reference to some natural object or permanent monument and additional information (if any) concerning its locality are as follows: the location monument is: 3034.96 feet at a 264.33° azimuth (true North) from the SW cor. Of SEC.15 T26N R21W GILA SALT RIVER BASE and MERIDIAN, ARIZONA

The above information is shown on the attached map.

DATED AND POSTED on the ground this 30th day of JUNE, 2020

X AGENT

Print Name(s) CRYSTAL BURGESS

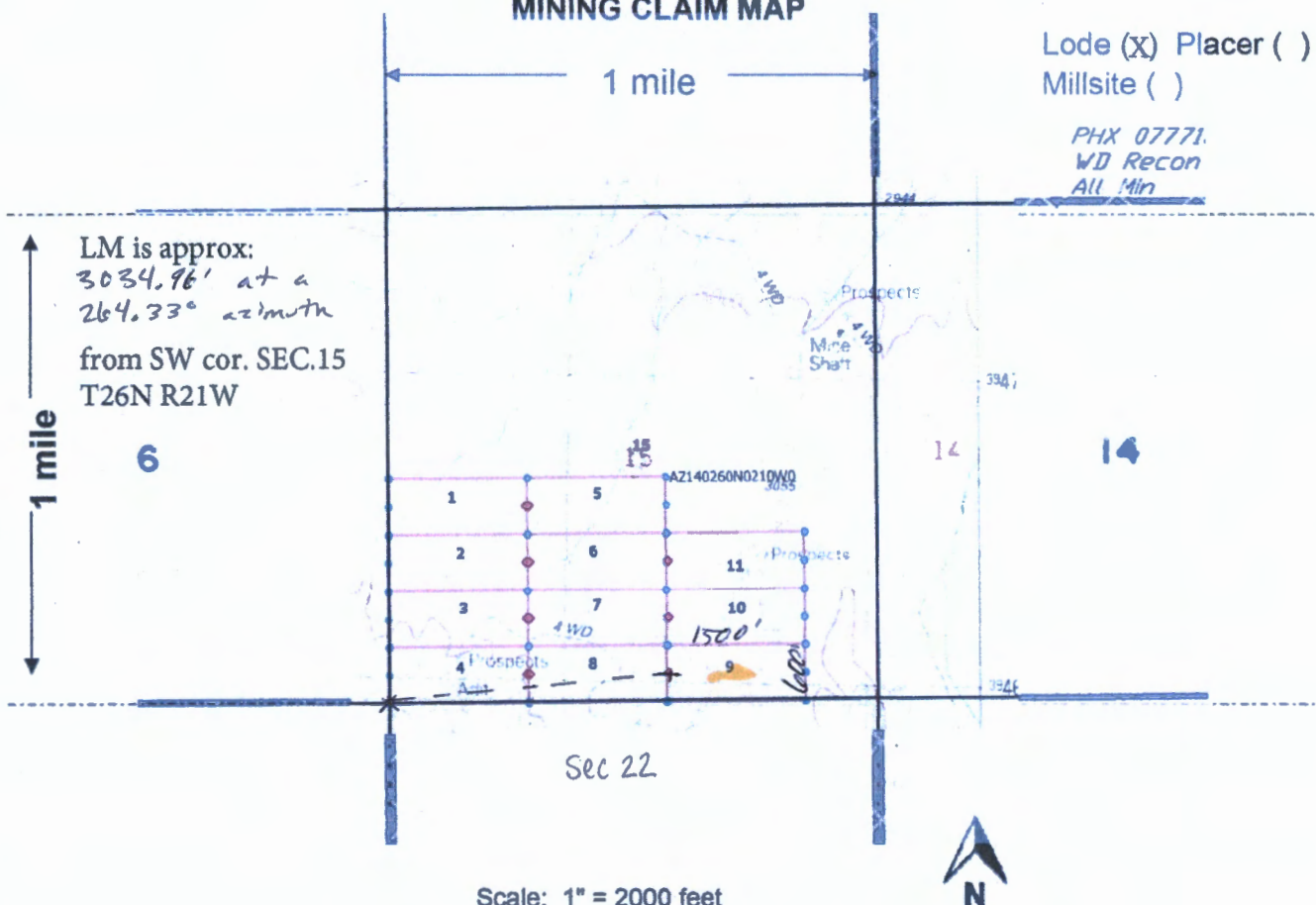
Signature(s) [Handwritten Signature]

AMC460819

**MINING CLAIM MAP**

Lode (X) Placer ( )  
Millsite ( )

PHX 07771.  
WD Recon  
All Min



AHC460819

- The above map depicts the ATTICUS 9 mining claim, which is located in Section (s) 15, Township 26 N, Range 21 W, Gila and Salt River Base and Meridian, MOHAVE County, Arizona. Total claim acreage is 20.66
- The type of corner and location monuments used are as follows: 2"X2"X5' wooded post with metal tags
- The bearings and distances in degrees and feet between claim corners and to a public land survey monument are as depicted on the map.
- If the claim is a placer or millsite claim with exterior limits conforming to legal subdivisions of the public survey, provide a legal description of the claim N/A

RECEIVED  
 JUL 31 2014  
 PHOENIX, ARIZONA  
 Form MCF100a  
 Revised July 2014



FEE# 2020038564

OFFICIAL RECORDS OF MOHAVE COUNTY KRISTI BLAIR, COUNTY RECORDER



07/14/2020 12:16 PM Fee: \$30.00

PAGE: 1 of 2

WHEN RECORDED PLEASE RETURN TO: BURGEX INC. 1042 E. FORT UNION BLVD. #124 MIDVALE, UT 84047

LOCATION NOTICE FOR LODE MINING CLAIM

Amendment BLM Serial # \_\_\_\_\_

NOTICE IS HEREBY GIVEN that the \_\_\_\_\_

ATTICUS 10 lode mining claim has been located by MINAURUM CORP. whose current mailing address is 300 W. CLAREDON AVE. SUITE 230 PHOENIX, AZ 85013

BLM Date Stamp

RECEIVED BLM AZ STATE OFFICE 2020 JUL 31 A 8:18 PHOENIX, ARIZONA

The general course of this claim is WEST-EAST and it is situated in MOHAVE County, Arizona. This claim is 1500 feet in length and 600 feet in width.

20.66 Total Claim Acreage. This claim runs from the location monument on which this location notice is posted on the centerline of the claim approximately 20 feet in a WEST direction to the WEST end line and 1480 feet in a EAST direction to the EAST end line. This claim is marked by six monuments, one at each corner and one at the center of each end line of the claim.

The location monument on which this notice is posted is situated within Section 15, Township 26N, Range 21W, Gila Salt River Base and Meridian, Arizona and this claim encompasses portions of the following quarter section(s), section(s), Township(s) and Range(s) \_\_\_\_\_

SE1/4 SEC.15 T26N R21W

Gila Salt River Base and Meridian, Arizona.

The locality of this claim with reference to some natural object or permanent monument and additional information (if any) concerning its locality are as follows: the location monument is: 3151 feet at a 253.41° azimuth (true North) from the SW cor. Of SEC.15 T26N R21W GILA SALT RIVER BASE and MERIDIAN, ARIZONA

The above information is shown on the attached map.

DATED AND POSTED on the ground this 30th day of JUNE, 2020

X AGENT

Print Name(s) CRYSTAL BURGESS

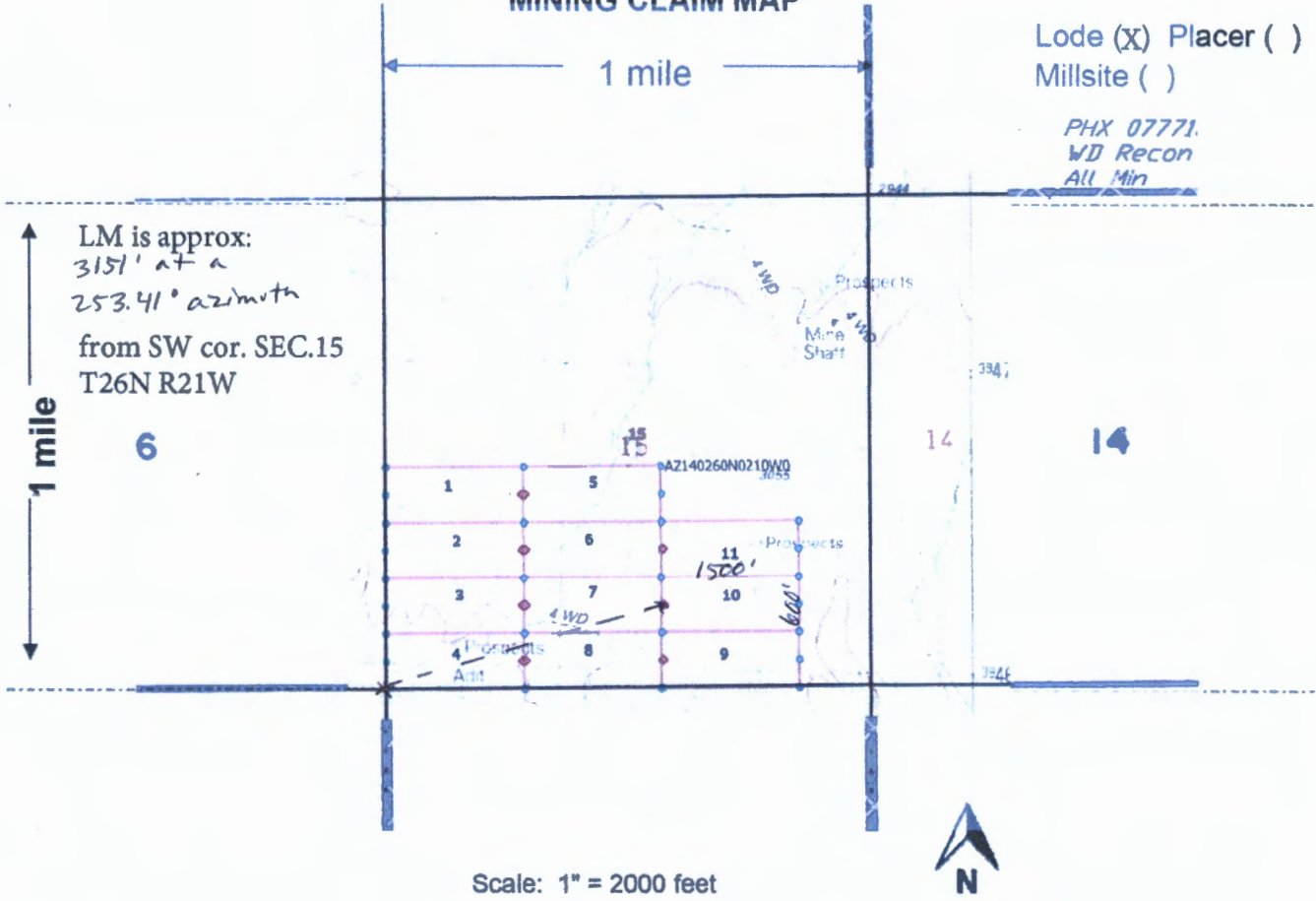
Signature(s)

AMC460820

**MINING CLAIM MAP**

Lode (X) Placer ( )  
Millsite ( )

PHX 07771.  
WD Recon  
All Min



Scale: 1" = 2000 feet

- The above map depicts the ATTICUS 10 mining claim, which is located in Section (s) 15, Township 26 N, Range 21 W, Gila and Salt River Base and Meridian, MOHAVE County, Arizona. Total claim acreage is 20.66
- The type of corner and location monuments used are as follows: 2"X2"X5' wooded post with metal tags
- The bearings and distances in degrees and feet between claim corners and to a public land survey monument are as depicted on the map.
- If the claim is a placer or millsite claim with exterior limits conforming to legal subdivisions of the public survey, provide a legal description of the claim N/A

RECEIVED  
 JUL 31 2014  
 PHOENIX, ARIZONA  
 Form MCF100a  
 Revised July 2014

AMC460820



FEE# 2020038565

OFFICIAL RECORDS OF MOHAVE COUNTY KRISTI BLAIR, COUNTY RECORDER



07/14/2020 12:16 PM Fee: \$30.00

PAGE: 1 of 2

WHEN RECORDED PLEASE RETURN TO: BURGEX INC. 1042 E. FORT UNION BLVD. #124 MIDVALE, UT 84047

LOCATION NOTICE FOR LODE MINING CLAIM

Amendment BLM Serial # \_\_\_\_\_

NOTICE IS HEREBY GIVEN that the \_\_\_\_\_

ATTICUS 11 lode mining claim has been located by MINAURUM CORP. whose current mailing address is 300 W. CLAREDON AVE. SUITE 230 PHOENIX, AZ 85013

BLM Date Stamp

RECEIVED BLM AZ STATE OFFICE PHOENIX ARIZONA 2020 JUL 31 A 8:18

The general course of this claim is WEST-EAST and it is situated in MOHAVE County, Arizona. This claim is 1500 feet in length and 600 feet in width.

20.66 Total Claim Acreage. This claim runs from the location monument on which this location notice is posted on the centerline of the claim approximately 20 feet in a WEST direction to the WEST end line and 1480 feet in a EAST direction to the EAST end line. This claim is marked by six monuments, one at each corner and one at the center of each end line of the claim.

The location monument on which this notice is posted is situated within Section 15, Township 26N, Range 21W, Gila Salt River Base and Meridian, Arizona and this claim encompasses portions of the following quarter section(s), section(s), Township(s) and Range(s) \_\_\_\_\_

SE1/4 SEC.15 T26N R21W

Gila Salt River Base and Meridian, Arizona.

The locality of this claim with reference to some natural object or permanent monument and additional information (if any) concerning its locality are as follows: the location monument is: 3372.01 feet at a 243.59° azimuth (true North) from the SW cor. Of SEC.15 T26N R21W GILA SALT RIVER BASE and MERIDIAN, ARIZONA

The above information is shown on the attached map.

DATED AND POSTED on the ground this 30th day of JUNE, 2020

X AGENT

Print Name(s) CRYSTAL BURGESS

Signature(s) [Handwritten Signature]

AMC460821

**MINING CLAIM MAP**

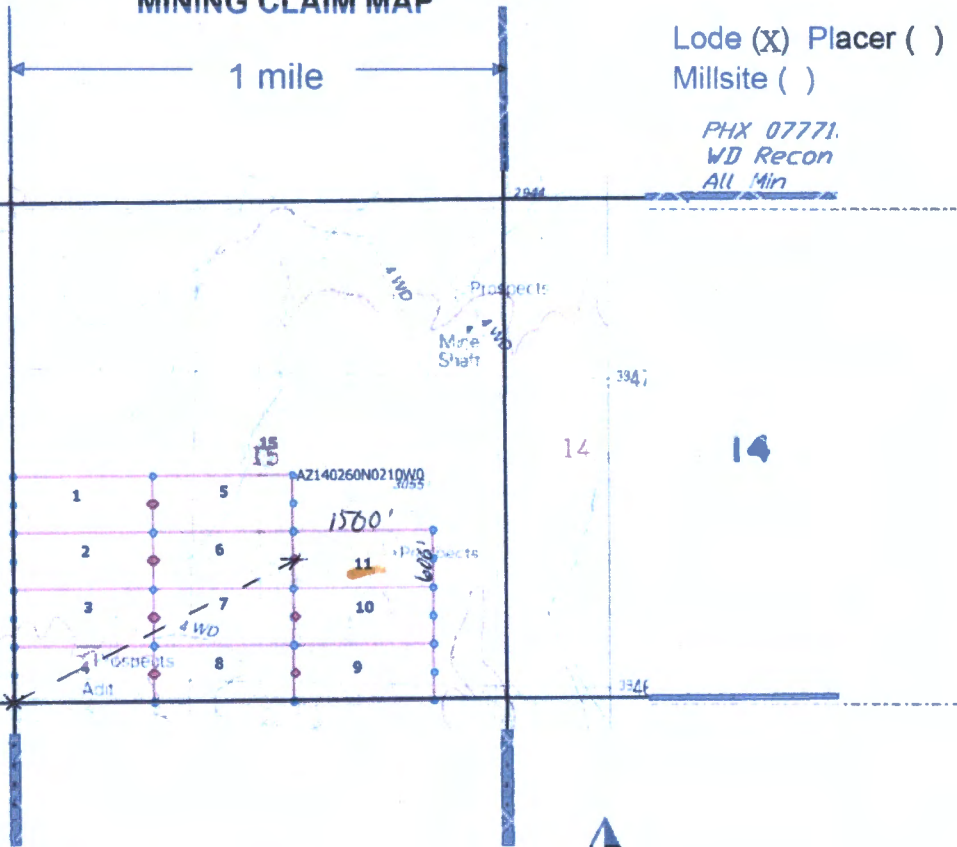
Lode (X) Placer ( )  
 Millsite ( )

PHX 07771.  
 WD Recon  
 All Min

LM is approx:  
 3372.01' at a  
 243.59° azimuth  
 from SW cor. SEC.15  
 T26N R21W

1 mile

6



Scale: 1" = 2000 feet



1. The above map depicts the ATTICUS II mining claim, which is located in Section (s) 15, Township 26 N, Range 21 W, Gila and Salt River Base and Meridian, MOHAVE County, Arizona. Total claim acreage is 20.66

2. The type of corner and location monuments used are as follows: 2"X2"X5' wooded post with metal tags

3. The bearings and distances in degrees and feet between claim corners and to a public land survey monument are as depicted on the map.

4. If the claim is a placer or millsite claim with exterior limits conforming to legal subdivisions of the public survey, provide a legal description of the claim N/A

RECEIVED  
 JUL 31 4:18 PM  
 PHOENIX, ARIZONA

Form MCF100a  
 Revised July 2014

AMC460821



Date and Time Run:  
8/6/2020 11:33:40 AM

Page 1 of 1

DEPARTMENT OF THE INTERIOR  
BUREAU OF LAND MANAGEMENT  
Case Recordation

**Geographic Report with Land**

Disposition is equal to **AUTHORIZED , CANCELLED , EXPIRED , PENDING , REJECTED , RELINQUISHED ,  
WITHDRAWN**  
and Meridian Township Range Section is equal to **14 0210N 0200W 001**  
and Admin State is equal to **AZ**

NO WARRANTY IS MADE BY BLM  
FOR USE OF THE DATA FOR  
PURPOSES NOT INTENDED BY BLM

DEPARTMENT OF THE INTERIOR  
BUREAU OF LAND MANAGEMENT  
Case Recordation  
Geographic Report with Land

Admin State: AZ  
Geo State: AZ  
Serial Number: AZA 033289

Total Case Acres: 2.088

| Casetype | Case Disp  | Mer | Twp   | Rng   | Sec | Sur Type | Sur Nr | Suf | Subdivision | Pending Action |
|----------|------------|-----|-------|-------|-----|----------|--------|-----|-------------|----------------|
| 281001   | AUTHORIZED | 14  | 0210N | 0200W | 001 | ALIQ     |        |     | SWSE;       |                |

Admin State: AZ  
Geo State: AZ  
Serial Number: AZAR 0034112

Total Case Acres: 244.540

| Casetype | Case Disp  | Mer | Twp   | Rng   | Sec | Sur Type | Sur Nr | Suf | Subdivision | Pending Action |
|----------|------------|-----|-------|-------|-----|----------|--------|-----|-------------|----------------|
| 282103   | AUTHORIZED | 14  | 0210N | 0200W | 001 | ALIQ     |        |     | S2SW,SWSE;  |                |
|          |            |     |       |       |     | LOTS     |        |     | 14;         |                |

Admin State: AZ  
Geo State: AZ  
Serial Number: AZAR 0034112AA

Total Case Acres: 143.510

| Casetype | Case Disp  | Mer | Twp   | Rng   | Sec | Sur Type | Sur Nr | Suf | Subdivision | Pending Action |
|----------|------------|-----|-------|-------|-----|----------|--------|-----|-------------|----------------|
| 282103   | AUTHORIZED | 14  | 0210N | 0200W | 001 | ALIQ     |        |     | S2SW,SWSE;  |                |
|          |            |     |       |       |     | LOTS     |        |     | 14;         |                |



Date and Time Run:  
8/6/2020 11:33:40 AM

Page 1 of 1

DEPARTMENT OF THE INTERIOR  
BUREAU OF LAND MANAGEMENT  
Case Recordation

**Geographic Report with Land**

Disposition is equal to **AUTHORIZED , CANCELLED , EXPIRED , PENDING , REJECTED , RELINQUISHED ,  
WITHDRAWN**

**and Meridian Township Range Section is equal to 14 0210N 0200W 002**

**and Admin State is equal to AZ**

**NO WARRANTY IS MADE BY BLM  
FOR USE OF THE DATA FOR  
PURPOSES NOT INTENDED BY BLM**

DEPARTMENT OF THE INTERIOR  
BUREAU OF LAND MANAGEMENT  
Case Recordation  
Geographic Report with Land

Admin State: AZ  
Geo State: AZ  
Serial Number: AZA 018606PT

Total Case Acres: 65,318.290

| Casetype | Case Disp  | Mer | Twp   | Rng   | Sec | Sur Type | Sur Nr | Suf | Subdivision | Pending Action |
|----------|------------|-----|-------|-------|-----|----------|--------|-----|-------------|----------------|
| 221006   | AUTHORIZED | 14  | 0210N | 0200W | 002 | ALIQ     |        |     | S2;         |                |
|          |            |     |       |       |     | LOTS     |        |     | 1,2,3,5-12; |                |

Admin State: AZ  
Geo State: AZ  
Serial Number: AZA 022448PT

Total Case Acres: 42,694.470

| Casetype | Case Disp  | Mer | Twp   | Rng   | Sec | Sur Type | Sur Nr | Suf | Subdivision | Pending Action |
|----------|------------|-----|-------|-------|-----|----------|--------|-----|-------------|----------------|
| 221006   | AUTHORIZED | 14  | 0210N | 0200W | 002 | LOTS     |        |     | 4;          |                |

Admin State: AZ  
Geo State: AZ  
Serial Number: AZAR 0034112

Total Case Acres: 244.540

| Casetype | Case Disp  | Mer | Twp   | Rng   | Sec | Sur Type | Sur Nr | Suf | Subdivision | Pending Action |
|----------|------------|-----|-------|-------|-----|----------|--------|-----|-------------|----------------|
| 282103   | AUTHORIZED | 14  | 0210N | 0200W | 002 | ALIQ     |        |     | SESE;       |                |

Admin State: AZ  
Geo State: AZ  
Serial Number: AZAR 0034112AA

Total Case Acres: 143.510

| Casetype | Case Disp  | Mer | Twp   | Rng   | Sec | Sur Type | Sur Nr | Suf | Subdivision | Pending Action |
|----------|------------|-----|-------|-------|-----|----------|--------|-----|-------------|----------------|
| 282103   | AUTHORIZED | 14  | 0210N | 0200W | 002 | ALIQ     |        |     | S2SE;       |                |



DEPARTMENT OF THE INTERIOR  
BUREAU OF LAND MANAGEMENT  
Case Recordation

**Geographic Report with Land**

Disposition is equal to **AUTHORIZED , CANCELLED , EXPIRED , PENDING , REJECTED , RELINQUISHED ,  
WITHDRAWN**

**and Meridian Township Range Section is equal to 14 0210N 0190W 018**

**and Admin State is equal to AZ**

DEPARTMENT OF THE INTERIOR  
BUREAU OF LAND MANAGEMENT  
Case Recordation  
Geographic Report with Land

Admin State: AZ  
Geo State: AZ  
Serial Number: AZA 024026

Total Case Acres: 81.400

| CaseType | Case Disp  | Mer | Twp   | Rng   | Sec | Sur Type | Sur Nr | Suf | Subdivision | Pending Action |
|----------|------------|-----|-------|-------|-----|----------|--------|-----|-------------|----------------|
| 286203   | AUTHORIZED | 14  | 0210N | 0190W | 018 | LOTS     |        |     | 1;          |                |

Admin State: AZ  
Geo State: AZ  
Serial Number: AZA 027844

Total Case Acres: 80.859

| CaseType | Case Disp  | Mer | Twp   | Rng   | Sec | Sur Type | Sur Nr | Suf | Subdivision | Pending Action |
|----------|------------|-----|-------|-------|-----|----------|--------|-----|-------------|----------------|
| 286203   | AUTHORIZED | 14  | 0210N | 0190W | 018 | LOTS     |        |     | 1;          |                |

Admin State: AZ  
Geo State: AZ  
Serial Number: AZAR 0033355

Total Case Acres: 36.500

| CaseType | Case Disp  | Mer | Twp   | Rng   | Sec | Sur Type | Sur Nr | Suf | Subdivision | Pending Action |
|----------|------------|-----|-------|-------|-----|----------|--------|-----|-------------|----------------|
| 286202   | AUTHORIZED | 14  | 0210N | 0190W | 018 | LOTS     |        |     | 1;          |                |



**Date and Time Run:**  
8/6/2020 11:33:40 AM

Page 1 of 1

**DEPARTMENT OF THE INTERIOR  
BUREAU OF LAND MANAGEMENT  
Case Recordation**

**Geographic Report with Land**

Disposition is equal to **AUTHORIZED , CANCELLED , EXPIRED , PENDING , REJECTED , RELINQUISHED ,  
WITHDRAWN**

**and Meridian Township Range Section is equal to 14 0230N 0200W 012**

**and Admin State is equal to AZ**

**NO WARRANTY IS MADE BY BLM  
FOR USE OF THE DATA FOR  
PURPOSES NOT INTENDED BY BLM**

DEPARTMENT OF THE INTERIOR  
BUREAU OF LAND MANAGEMENT  
Case Recordation  
Geographic Report with Land

Admin State: AZ  
Geo State: AZ  
Serial Number: AZA 027768

Total Case Acres: 1.635

| Case type | Case Disp  | Mer | Twp   | Rng   | Sec | Sur Type | Sur Nr | Suf | Subdivision | Pending Action |
|-----------|------------|-----|-------|-------|-----|----------|--------|-----|-------------|----------------|
| 285003    | AUTHORIZED | 14  | 0230N | 0200W | 012 | ALIQ     |        |     | NESE;       |                |

Admin State: AZ  
Geo State: AZ  
Serial Number: AZA 037486

Total Case Acres: 0.770

| Case type | Case Disp  | Mer | Twp   | Rng   | Sec | Sur Type | Sur Nr | Suf | Subdivision             | Pending Action |
|-----------|------------|-----|-------|-------|-----|----------|--------|-----|-------------------------|----------------|
| 287001    | AUTHORIZED | 14  | 0230N | 0200W | 012 | ALIQ     |        |     | W2NWNE,SWNE;            |                |
|           |            |     |       |       |     | FF       |        | 1   | NWSE EXCEPT POR;        |                |
|           |            |     |       |       |     |          |        | 2   | EMBRACED BY MS<br>4517; |                |
|           |            |     |       |       |     | MNR      |        |     | NENENENW;               |                |



DEPARTMENT OF THE INTERIOR  
BUREAU OF LAND MANAGEMENT  
Case Recordation

**Geographic Report with Land**

Disposition is equal to **AUTHORIZED , CANCELLED , EXPIRED , PENDING , REJECTED , RELINQUISHED ,  
WITHDRAWN**

**and Meridian Township Range Section is equal to 14 0230N 0200W 013**

**and Admin State is equal to AZ**

DEPARTMENT OF THE INTERIOR  
BUREAU OF LAND MANAGEMENT  
Case Recordation  
Geographic Report with Land

Admin State: AZ  
Geo State: AZ  
Serial Number: AZPHX 0034352

Total Case Acres: 342.473

| Case type | Case Disp  | Mer | Twp   | Rng   | Sec | Sur Type | Sur Nr | Sur | Subdivision | Pending Action |
|-----------|------------|-----|-------|-------|-----|----------|--------|-----|-------------|----------------|
| 285003    | AUTHORIZED | 14  | 0230N | 0200W | 013 | ALIQ     |        |     | NE,LFNW     |                |



Date and Time Run:  
8/6/2020 11:33:40 AM

Page 1 of 1

DEPARTMENT OF THE INTERIOR  
BUREAU OF LAND MANAGEMENT  
Case Recordation

**Geographic Report with Land**

Disposition is equal to **AUTHORIZED , CANCELLED , EXPIRED , PENDING , REJECTED , RELINQUISHED ,  
WITHDRAWN**

and Meridian Township Range Section is equal to **14 0230N 0190W 007**

and Admin State is equal to **AZ**

NO WARRANTY IS MADE BY BLM  
FOR USE OF THE DATA FOR  
PURPOSES NOT INTENDED BY BLM

DEPARTMENT OF THE INTERIOR  
BUREAU OF LAND MANAGEMENT  
Case Recordation  
Geographic Report with Land

Admin State: AZ  
Geo State: AZ  
Serial Number: AZA 027768

Total Case Acres: 1.635

| CaseType | Case Disp  | Mer | Twp   | Rng   | Sec | Sur Type | Sur Nr | Suf | Subdivision | Pending Action |
|----------|------------|-----|-------|-------|-----|----------|--------|-----|-------------|----------------|
| 285003   | AUTHORIZED | 14  | 0230N | 0150W | 007 | ALIQ     |        |     | W2SW;       |                |

Date and Time Run:  
8/6/2020 11:33:40 AM

Page 1 of 1

DEPARTMENT OF THE INTERIOR  
BUREAU OF LAND MANAGEMENT  
Case Recordation

**Geographic Report with Land**

Disposition is equal to **AUTHORIZED , CANCELLED , EXPIRED , PENDING , REJECTED , RELINQUISHED ,  
WITHDRAWN**

**and Meridian Township Range Section is equal to 14 0230N 0190W 018**

**and Admin State is equal to AZ**

**NO WARRANTY IS MADE BY BLM  
FOR USE OF THE DATA FOR  
PURPOSES NOT INTENDED BY BLM**



DEPARTMENT OF THE INTERIOR  
BUREAU OF LAND MANAGEMENT  
Case Recordation  
Geographic Report with Land

Admin State: AZ  
Geo State: AZ  
Serial Number: AZA 027768

Total Case Acres: 1.635

| CaseType | Case Disp  | Mer | Twp   | Rng   | Sec | Sur Type | Sur Nr | Suf | Subdivision | Pending Action |
|----------|------------|-----|-------|-------|-----|----------|--------|-----|-------------|----------------|
| 285003   | AUTHORIZED | 14  | 0230N | 0190W | 018 | ALIQ     |        |     | NWNW;       |                |

Admin State: AZ  
Geo State: AZ  
Serial Number: AZA 030326

Total Case Acres: 3.960

| CaseType | Case Disp  | Mer | Twp   | Rng   | Sec | Sur Type | Sur Nr | Suf | Subdivision    | Pending Action |
|----------|------------|-----|-------|-------|-----|----------|--------|-----|----------------|----------------|
| 281001   | AUTHORIZED | 14  | 0230N | 0190W | 018 | MNR      |        | 1   | E2E2E2,S2S2SE; |                |

Admin State: AZ  
Geo State: AZ  
Serial Number: AZA 030715

Total Case Acres: 1.100

| CaseType | Case Disp  | Mer | Twp   | Rng   | Sec | Sur Type | Sur Nr | Suf | Subdivision | Pending Action |
|----------|------------|-----|-------|-------|-----|----------|--------|-----|-------------|----------------|
| 285003   | AUTHORIZED | 14  | 0230N | 0190W | 018 | ALIQ     |        |     | E2SW;       | Y              |
|          |            |     |       |       |     |          |        |     | SENW;       | Y              |
|          |            |     |       |       |     | MS       | 4517   |     |             | Y              |

Admin State: AZ  
Geo State: AZ  
Serial Number: AZPHX 0034352

Total Case Acres: 342.470

| CaseType | Case Disp  | Mer | Twp   | Rng   | Sec | Sur Type | Sur Nr | Suf | Subdivision | Pending Action |
|----------|------------|-----|-------|-------|-----|----------|--------|-----|-------------|----------------|
| 285003   | AUTHORIZED | 14  | 0230N | 0190W | 018 | ALIQ     |        |     | N2NE,NW;    |                |

DEPARTMENT OF THE INTERIOR  
BUREAU OF LAND MANAGEMENT  
Case Recordation

**Geographic Report with Land**

Disposition is equal to **AUTHORIZED , CANCELLED , EXPIRED , PENDING , REJECTED , RELINQUISHED ,  
WITHDRAWN**

**and Meridian Township Range Section is equal to 14 0260N 0210W 015**

**and Admin State is equal to AZ**

DEPARTMENT OF THE INTERIOR  
BUREAU OF LAND MANAGEMENT  
Case Recordation  
Geographic Report with Land

Admin State: AZ  
Geo State: AZ  
Serial Number: AZA 010833

Total Case Acres: 29.800

| Casetype | Case Disp  | Mer | Twp   | Rng   | Sec | Sur Type | Sur Nr | Suf | Subdivision | Pending Action |
|----------|------------|-----|-------|-------|-----|----------|--------|-----|-------------|----------------|
| 286001   | AUTHORIZED | 14  | 0260N | 0210W | 015 | ALIQ     |        |     | E2E2;       |                |

Admin State: AZ  
Geo State: AZ  
Serial Number: AZA 028806

Total Case Acres: 29.845

| Casetype | Case Disp  | Mer | Twp   | Rng   | Sec | Sur Type | Sur Nr | Suf | Subdivision | Pending Action |
|----------|------------|-----|-------|-------|-----|----------|--------|-----|-------------|----------------|
| 286007   | AUTHORIZED | 14  | 0260N | 0210W | 015 | ALIQ     |        |     | E2E2;       |                |

Admin State: AZ  
Geo State: AZ  
Serial Number: AZA 033467

Total Case Acres: 29.800

| Casetype | Case Disp  | Mer | Twp   | Rng   | Sec | Sur Type | Sur Nr | Suf | Subdivision | Pending Action |
|----------|------------|-----|-------|-------|-----|----------|--------|-----|-------------|----------------|
| 281007   | AUTHORIZED | 14  | 0260N | 0210W | 015 | ALIQ     |        |     | E2E2;       |                |

Admin State: AZ  
Geo State: AZ  
Serial Number: AZA 033812

Total Case Acres: 14.911

| Casetype | Case Disp  | Mer | Twp   | Rng   | Sec | Sur Type | Sur Nr | Suf | Subdivision | Pending Action |
|----------|------------|-----|-------|-------|-----|----------|--------|-----|-------------|----------------|
| 289001   | AUTHORIZED | 14  | 0260N | 0210W | 015 | ALIQ     |        |     | E2E2;       |                |



LR2K Home

CR-24



# LR2000 Internal

## CR Geographic Report with Land

**Download User Guide (pdf)**

**Purpose:** This report produces a geographic listing of case information based on retrieval by Meridian/Township/Range. This report format will display the case type, case disposition, meridian, township, range, section, survey type, survey number, surface management agency, pending actions, serial number, and total case acres.

To refresh the query, do a **Ctrl-R**. It resets the page and clears any criteria fields that may have entries.



### No Results

The specified criteria didn't result in any data. This is often caused by applying filters and/or selection steps that are too restrictive or that contain incorrect values. Please check your analysis filters and selection steps, and try again. The filters or selection steps currently being applied are shown below.

### Filters

Disposition is equal to **AUTHORIZED, CANCELLED, EXPIRED, PENDING, REJECTED, RELINQUISHED, WITHDRAWN**  
**and** Meridian Township Range Section is equal to **14 0260N 0210W 022**  
**and** Admin State is equal to **AZ**

Return - Refresh

















PRESS FIRMLY TO SEAL

PRESS FIRMLY TO SEAL

PRIORITY MAIL  
FLAT RATE  
POSTAGE REQUIRED



# PRIORITY MAIL

RECEIVED  
PHOENIX, ARIZONA  
2020 JUL 31 A 8:18

- Date of delivery specified\*
  - USPS TRACKING™ included to many major international destinations.
  - Limited international insurance.
  - Pick up available.\*
  - Order supplies online.\*
  - When used internationally, a customs declaration label may be required.
- \* Domestic only



PS00001000014

EP14F Oct 2018  
OD: 12 1/2 x 9 1/2

To schedule free  
Package Pickup,  
scan the QR code.



USPS.COM/PICKUP



usps.com 9405 5036 9930 0472 0898 78 0077 5000 0048 5004  
 P \$7.75  
 US POSTAGE  
 Flat Rate Env

07/28/2020 Mailed from 84047 062S0000001301

## PRIORITY MAIL 2-DAY™

JENNY A DEEMS Expected Delivery Date: 07/31/20  
 BURGEX INC. 0004  
 1040 E FORT UNION BLVD # 124BLVE  
 MIDVALE UT 84047

Carrier - Leave If No Response

C041

SHIP TO:  
 BLM  
 1 N CENTRAL AVE  
 STE 800  
 PHOENIX AZ 85004-4427

## USPS TRACKING #



9405 5036 9930 0472 0898 78

Electronic Rate Approved #038555749



This envelope is made from post-consumer waste. Please recycle - again.

\* Domestic only. \* For Domestic shipments, the maximum weight is 70 lbs. For International shipments, the maximum weight is 4 lbs.

This packaging is the property of the U.S. Postal Service® and is provided solely for use in sending Priority Mail® shipments. Misuse may be a violation of federal law. This packaging is not for resale. EP14F © U.S. Postal Service; October 2018; All rights reserved.